


TITLE:- DIVERSION 2.995 Hac. FOREST LAND FOR PROVIDING AND LAYING HDPE RISING MAIN FOR TREATED EFFLUENT FROM EXISTING 2 NOS. STPS UP TO DRAIN NO. 8 , NEAR BAKRA VILLAGE FOR CHARKHI DADRI TOWN DISTT:- CHARKHI DADRI (HR.)

File No.-

Date of proposal:-

COMPETENT/AUTHORIZATION LETTER

It is certified that Sh. Suresh Kumar ,Sub Division Engineer, Public Health Engineering, Sub Division No.2 has been authorized for sign, online submission and Monitoring for forest clearance proposal for PROVIDING AND LAYING HDPE RISING MAIN FOR TREATED EFFLUENT FROM EXISTING 2 NOS. STPS UP TO DRAIN NO. 8 FOR CHARKHI DADRI TOWN DISTT.-CHARKHI DADRI (HR), it is necessary for us to use forest land for this laying of pipeline. He is also authorizes for enquiry made by concerned office regarding clearance of proposal in his jurisdiction.


EXECUTIVE ENGINEER
P.H.E. DIVISION NO.2
CH. DADRI

Place:

Date:

TITLE :- DIVERSION OF 2.995 Hac. FOREST LAND FOR PROVIDING AND LAYING HDPE RISING MAIN FOR TREATED EFFLUENT FROM EXISTING 2 NOS. STPS UP TO DRAIN NO. 8 NEAR BAKRA VILLAGE FOR CHARKHI DADRI TOWN DISTT.-CHARKHI DADRI (HR.)

File No.

Date of Proposal:

CHECK LIST SERIAL NO: - 13



UNDERTAKING FOR PAYMENT OF NET PRESENT VALUE OF FOREST


I /WE EXECUTIVE ENGINEER, P.H.E.D. CH. Dadri, Division No.2 ,Haryana have applied for diversion of 2.995 Ha. of forest area for PROVIDING AND LAYING HDPE RISING MAIN FOR TREATED EFFLUENT FROM EXISTING 2 NOS. STPS UP TO DRAIN NO. 8 NEAR BAKRA VILLAGE FOR CHARKHI DADRI TOWN DISTT.-CHARKHI DADRI (HR).

I/We hereby, undertake to pay the amount of NPV, if so determined as per the decision of the Hon'ble Supreme Court.

Place _____

Date _____


Sub Divisional Engineer
Public Health Engg. Sub. Divn. 1...
Charkhi Dadri



(Signature of User Agency)
EXECUTIVE ENGINEER
Public Health Engineering Divn.
CH. DADRI

Countersigned By:-

Division Forest Officer
CH. DADRI

TITLE :- DIVERSION OF 2.995 Hac. FOREST LAND FOR PROVIDING AND LAYING HDPE RISING MAIN FOR TREATED EFFLUENT FROM EXISTING 2 NOS. STPS UP TO DRAIN NO. 8 NEAR BAKRA VILLAGE FOR CHARKHI DADRI TOWN DISTT.-CHARKHI DADRI (HR.)

File No.

Date of Proposal:


CHECK LIST FOR SERIAL NUMBER:-12

UNDERTAKING FOR PAYMENT OF COST COMPENSATORY AFFORESTATION


I/WE EXECUTIVE ENGINEER, P.H.E.D. CH. Dadri, ~~Division No.2~~, Haryana here by undertake to pay the entire amount for Compensatory Afforestation in lieu of the forest area diverted for PROVIDING AND LAYING HDPE RISING MAIN FOR TREATED EFFLUENT FROM EXISTING 2 NOS. STPS UP TO DRAIN NO. 8 NEAR BAKRA VILLAGE FOR CHARKHI DADRI TOWN DISTT.-CHARKHI DADRI (HR).

As per prevailing wage rate at the time of plantation.

Place _____


Sub Divisional Engineer:
Public Health Engg. Sub. Divn.
Charkhi Dadri

Date _____


(Signature of User Agency)
EXECUTIVE ENGINEER
Public Health Engineering Divn.
CH. DADRI

Countersigned By:-

Division Forest Officer
CH. DADRI

TITLE :- DIVERSION OF 2.995 Hac. FOREST LAND FOR PROVIDING AND LAYING HDPE RISING MAIN FOR TREATED EFFLUENT FROM EXISTING 2 NOS. STPS UP TO DRAIN NO. 8 NEAR BAKRA VILLAGE FOR CHARKHI DADRI TOWN DISTT.-CHARKHI DADRI (HR.)

File No.

Date of Proposal:


CHECK LIST FOR SERIAL NUMBER:-07


STATEMENT SHOWING DETAILS OF NONFOREST AREA INVOLVED IN THE PROPOSAL

S. No.	District	Division	Range/Tehsil /Village	Khasra / Survey or Compartment Number or Km. Stone	NON Forest Area Proposed for Diversion (Ha)	Legal Status of Forest	Remarks
1	2	3	4	5	6	7	8
	CH. DADRI	CH. DADRI			Ha.	PF	

Place _____

Date _____


Sub Divisional Engineer
Public Health Engg. Sub. Div.
Charkhi Dadri


(Signature of Use Agency)
Executive Engineer
Public Health Engineering Divn.
CH. DADRI

Countersigned By:-

Division Forest Officer
CH. DADRI

TO
THE
DFO CH. DADRI
HARYANA,


SUBJECT: Application for N.O.C. for PROVIDING AND LAYING HDPE RISING MAIN FOR TREATED EFFLUENT FROM EXISTING 2 NOS. STPs UP TO DRAIN NO. 8 , NEAR BAKRA VILLAGE FOR CHARKHI DADRI TOWN, DISTT.-CHARKHI DADRI (HR.)

Dear Sir/Madam

Enclosed please find six sets of application along with necessary undertaking /affidavit and drawings as per the Forest Conservation Act. 1980 for the subject proposal for your kind approval.

Thanking You,

Yours truly,


Sub Divisional Engineer
Public Health Engg. Sub. Divn.No.II
Charkhi Dadri


EXECUTIVE ENGINEER
Public Health Engineering Divn.
CH, DADRI

TITLE :- DIVERSION OF 2.995 Hac. FOREST LAND FOR PROVIDING AND LAYING HDPE RISING MAIN FOR TREATED EFFLUENT FROM EXISTING 2 NOS. STPS UP TO DRAIN NO. 8 NEAR BAKRA VILLAGE FOR CHARKHI DADRI TOWN DISTT.-CHARKHI DADRI (HR.)

File No.

Date of Proposal:



CHECK LIST FOR SERIAL NUMBER:-11


CERTIFICATE FOR MINIMUM USE OF FOREST LAND

This is certify that the forest area involved in the proposal is unavoidable and barest minimum forest area i.e.2.995 Hac. Area in proposal for PROVIDING AND LAYING HDPE RISING MAIN FOR TREATED EFFLUENT FROM EXISTING 2 NOS. STPS UP TO DRAIN NO. 8 NEAR BAKRA VILLAGE FOR CHARKHI DADRI TOWN DISTT.-CHARKHI DADRI (HR).

Place _____

Date _____


Sub Divisional Engineer
Public Health Engg. Sub. Divn. No. II
Charkhi Dadri



(Signature of User Agency)
EXECUTIVE ENGINEER
Public Health Engineering Divn.
CH. DADRI

Countersigned By:-

Division Forest Officer
CH. DADRI

TITLE :- DIVERSION OF 2.995 Hac. FOREST LAND FOR PROVIDING AND LAYING HDPE RISING MAIN FOR TREATED EFFLUENT FROM EXISTING 2 NOS. STPS UP TO DRAIN NO. 8 NEAR BAKRA VILLAGE FOR CHARKHI DADRI TOWN DISTT.-CHARKHI DADRI (HR.)

File No.

Date of Proposal:

CHECK LIST SERIAL NO: - 13A


UNDERTAKING FOR PAYMENT OF ADDITIONAL AMOUNT OF NET PRESENT VALUE OF FOREST AREA IF SO DETERMINED AS PER THE FINAL DECISION OF THE HON'BLE SUPREME COURT


I /WE EXECUTIVE ENGINEER, P.H.E.D. CH. Dadri, ~~Division No.2~~, Haryana have applied for diversion of 2.995 Ha. of forest area for PROVIDING AND LAYING HDPE RISING MAIN FOR TREATED EFFLUENT FROM EXISTING 2 NOS. STPS UP TO DRAIN NO. 8 NEAR BAKRA VILLAGE FOR CHARKHI DADRI TOWN DISTT.-CHARKHI DADRI (HR).

I/We hereby, undertake to pay the additional amount of NPV, if so determined as per the decision of the Hon'ble Supreme Court.

Place _____

Date _____


Sub Divisional Engineer
Public Health Engg. Sub. Divn.
Charkhi Dadri

(Signature of User Agency)

EXECUTIVE ENGINEER
Public Health Engineering Divn.
CH. DADRI

Countersigned By:-

Division Forest Officer
CH. DADRI

TITLE :- DIVERSION OF 2.995 Hac. FOREST LAND FOR PROVIDING AND LAYING HDPE RISING MAIN FOR TREATED EFFLUENT FROM EXISTING 2 NOS. STPS UP TO DRAIN NO. 8 NEAR BAKRA VILLAGE FOR CHARKHI DADRI TOWN DISTT.-CHARKHI DADRI (HR.)

File No.


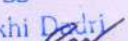
Date of Proposal:


**CHECK LIST SERIAL NUMBER-10
JUSTIFICATION FOR LOCATING THE PROJECT IN FOREST AREA**

The most suitable location for **PROVIDING AND LAYING HDPE RISING MAIN FOR TREATED EFFLUENT FROM EXISTING 2 NOS. STPS UP TO DRAIN NO. 8 NEAR BAKRA VILLAGE FOR CHARKHI DADRI TOWN DISTT.-CHARKHI DADRI (HR)**, it is protected forest. This is to certify that the forest area involved in the proposal is unavoidable and barest minimum i.e. **2.995 ha.** which is proposed for diversion. The project was framed to provide clean and safe environment of Distt. CH.Dadri, Haryana in public interest.

Place _____

Date _____


Sub Divisional Engineer
Public Health Engg. Sub. Divn.No.II
Charkhi Dadri



(Signature of User Agency)
EXECUTIVE ENGINEER
Public Health Engineering Divn.
CH. DADRI

Countersigned By:-

Division Forest Officer
CH. DADRI

TITLE :- DIVERSION OF 2.995 Hac. FOREST LAND FOR PROVIDING AND LAYING HDPE RISING MAIN FOR TREATED EFFLUENT FROM EXISTING 2 NOS. STPS UP TO DRAIN NO. 8 NEAR BAKRA VILLAGE FOR CHARKHI DADRI TOWN DISTT.-CHARKHI DADRI (HR.)

File No.

Date of Proposal:


CHECK LIST FOR SERIAL NUMBER:-08


STATEMENT SHOWING DETAILS OF FOREST AREA INVOLVED IN THE PROPOSAL

S. No.	District	Division	Range/Tehsil /Village	Khasra / Survey or Compartment Number or Km. Stone	Forest Area Proposed for Diversion (Ha)	Legal Status of Forest	Remarks
1	2	3	4	5	6	7	8
	CH. DADRI	CH. DADRI			2.995 Ha.	PF	

Place _____

Date _____


Sub Divisional Engineer
Public Health Engg. Sub. Divn.
Charkhi Dadri


(Signature of User Agency)
EXECUTIVE ENGINEER
Public Health Engineering Divn.
CH. DADRI

Countersigned By:-

Division Forest Officer
CH. DADRI

CHECK-LIST

TITLE :- DIVERSION 2.995 HAC. OF FOREST LAND FOR PROVIDING AND LAYING HDPE RISING MAIN FOR TREATED EFFLUENTFROM EXISTING 2 NOS. STPS UP TO DRAIN NO. 8 FOR CHARKHI DADRI TOWNDISTT.-CHARKHI DADRI (HR.)

(See Rule 6) From A

FORM FOR SEEKING PRIOR APPROVAL UNDER SECTION 2 OF THE PROPOSAL OF THE STATE GOVERNMENT AND OTHER AUTHORITIES

PART-1

(to be filed up by the user agency)

Project details :

i. Short narrative of the proposal and project /scheme for Forest land is required : PROVIDING AND LAYING HDPE RISING MAIN FOR TREATED EFFLUENTFROM EXISTING 2 NOS. STPS UP TO DRAIN NO. 8 FOR CHARKHI DADRI TOWNDISTT.-CHARKHI DADRI (HR.)

ii. Map showing the required forest area boundary of : Plan Attached Adjoining forest on a 1:50000 Scale map

iii Total cost of projects : 3206 Lacs

iv Justification for locating the project in forest area : there is no Alternate

v cost benefit analysis (to be enclosed)

vi Employment Likely to be generated to the project : Employment will be generated

2. Purpose wise breakup of the total of the land required : 2.995 Ha.

3. Details of displacement of people due to the project if any

i Number of families : Nil

ii Number of Scheduled Caste/Scheduled tribe families : Nil

iii Rehabilitation plan (to be enclosed) : Nil


4. Whether Clearance under Environment (Protection) Act 1986 required? (Yes/No) : No


5. Undertaking to bear the cost of raising and maintenance of Compensatory a forestation and/or penal compensatory a forestation as well as cost for protection and regeneration of safety Zone etc . as per the scheme prepared by the State Government (undertaking to be enclosed): Attached

6. Details of certificates /document enclosed as required under : Attached

Date

Place _____


Sub Divisional Engineer
Public Health Engg. Sub. Div.
Charkhi Dadri


Signature
(Name in Block letters)
SHASHI KANT

Designation

Address (of user Agency)

TITLE :- DIVERSION OF 2.995 Hac. FOREST LAND FOR PROVIDING AND LAYING HDPE RISING MAIN FOR TREATED EFFLUENT FROM EXISTING 2 NOS. STPS UP TO DRAIN NO. 8 NEAR BAKRA VILLAGE FOR CHARKHI DADRI TOWN DISTT.-CHARKHI DADRI (HR.)

File No.

Date of Proposal:

CHECK LIST SERIAL NUMBER-09
JUSTIFICATION FOR LOCATING THE PROJECT IN FOREST AREA TO BE
SUBMITTED BY UA AND COUNTERSIGNED BY DFO

The most suitable location for **PROVIDING AND LAYING HDPE RISING MAIN FOR TREATED EFFLUENT FROM EXISTING 2 NOS. STPS UP TO DRAIN NO. 8 NEAR BAKRA VILLAGE FOR CHARKHI DADRI TOWN DISTT.-CHARKHI DADRI (HR)**, it is protected forest. This is to certify that the forest area involved in the proposal is unavoidable and barest minimum i.e. **2.995 ha.** which is proposed for diversion. The project was framed to provide clean and safe environment of Distt. CH.Dadri, Haryana in public interest.

Place _____

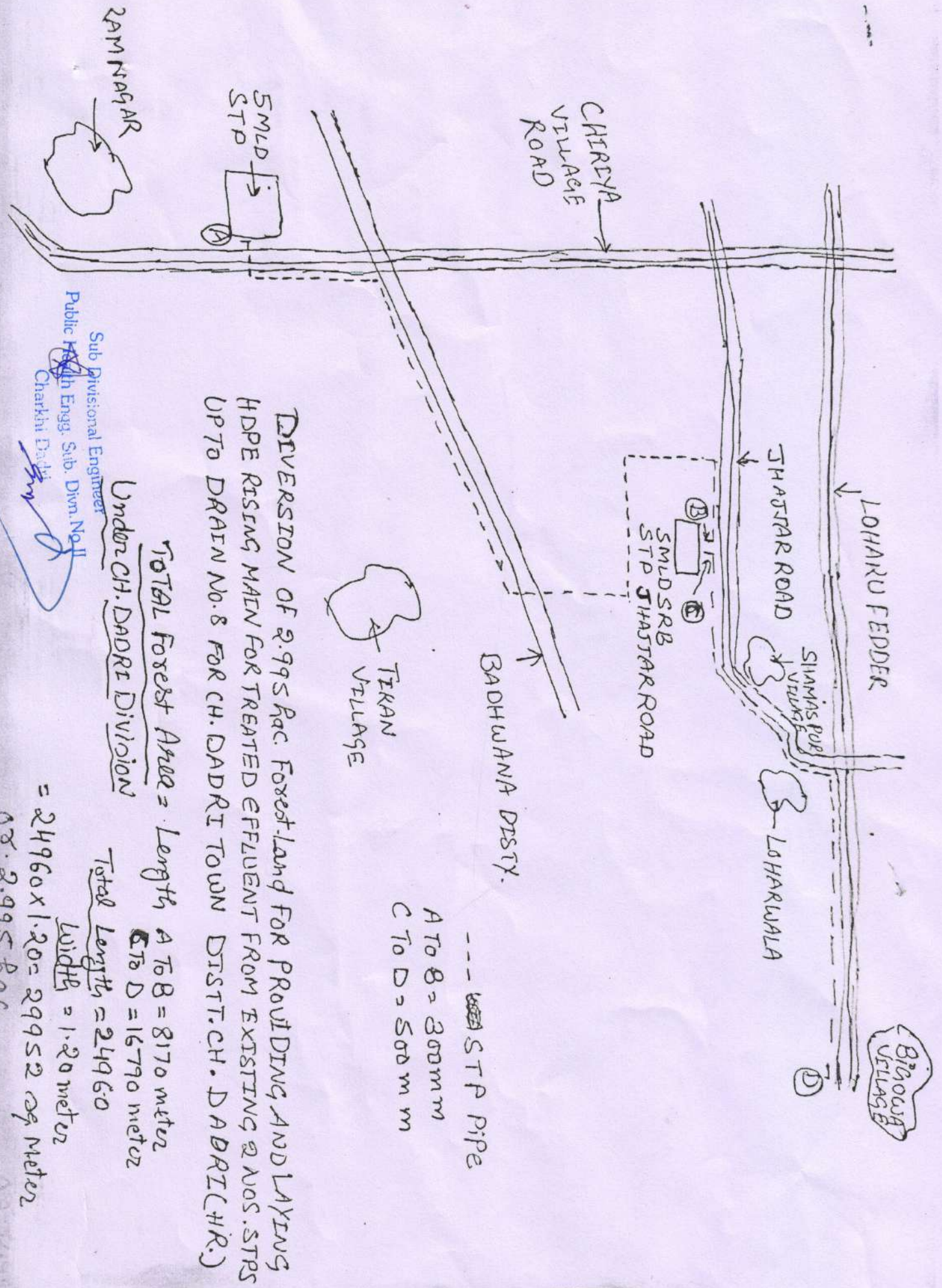
Date _____


Sub Divisional Engineer
Public Health Engg. Sub. Divn. No. _____
Charkhi Dadri


(Signature of User Agency)
EXECUTIVE ENGINEER
Public Health Engineering
CH. DADRI

Countersigned By:-

Division Forest Officer
CH. DADRI



DIVERSION OF 2.995 RAC. Forest land FOR PROVIDING AND LAYING HDPE RISING MAIN FOR TREATED EFFLUENT FROM EXISTING 2 NOS. STRS UP TO DRAIN NO. 8 FOR CH. DADRITOWN DISTT. CH. DADRIT (H.R.)

TOTAL Forest Area = Length A To B = 8170 meter

Under CH. DADRIT DIVISION

Total Length = 24960

Width = 1.20 meter

$$= 24960 \times 1.20 = 29952 \text{ sq meter}$$

$$\text{or } 2.995 \text{ Rac.}$$

A To B = 3000 m
C To D = 500 m m

--- STP PIPE

Sub Divisional Engineer
Public Health Engr. Sub. Divn. No. II
Charkhi Dabri

[Signature]



NOT FOR EXPORT

OPEN SERIES
MAP

No. H43W6

Scale 1:50,000

H43W1 SOUTH INDIA	H43W5 SOUTH INDIA	H43W9 SOUTH INDIA
H43W2 SOUTH INDIA	H43W6 SOUTH INDIA	H43W10 SOUTH INDIA
H43W3 SOUTH INDIA	H43W7 SOUTH INDIA	H43W11 SOUTH INDIA

INDIA
SURVEY OF INDIA

CONVENTIONAL SYMBOLS

CONVENTIONAL SYMBOLS

These symbols are used to represent the following features on the map:

- 1. Buildings
- 2. Roads
- 3. Railways
- 4. Canals
- 5. Rivers
- 6. Streams
- 7. Wells
- 8. Ponds
- 9. Lakes
- 10. Forests
- 11. Cultivated land
- 12. Uncultivated land
- 13. Bare land
- 14. Snow
- 15. Ice
- 16. Clouds
- 17. Fog
- 18. Rain
- 19. Sun
- 20. Moon
- 21. Stars
- 22. Planets
- 23. Constellations
- 24. Zodiac
- 25. Equator
- 26. Tropics
- 27. Meridians
- 28. Parallels
- 29. Coastline
- 30. Shoreline
- 31. Beach
- 32. Dunes
- 33. Cliffs
- 34. Hills
- 35. Mountains
- 36. Peaks
- 37. Passes
- 38. Gorges
- 39. Valleys
- 40. Plateaus
- 41. Plateaus
- 42. Plateaus
- 43. Plateaus
- 44. Plateaus
- 45. Plateaus
- 46. Plateaus
- 47. Plateaus
- 48. Plateaus
- 49. Plateaus
- 50. Plateaus

NOTES

1. The map is based on the Survey of India's triangulation system. The datum is the Indian Mean Sea Level (IMSL).

2. The map is based on the Indian Standard Time (IST) zone. The time zone is 5 hours and 30 minutes ahead of Greenwich Mean Time (GMT).

3. The map is based on the Indian Standard Time (IST) zone. The time zone is 5 hours and 30 minutes ahead of Greenwich Mean Time (GMT).

4. The map is based on the Indian Standard Time (IST) zone. The time zone is 5 hours and 30 minutes ahead of Greenwich Mean Time (GMT).

5. The map is based on the Indian Standard Time (IST) zone. The time zone is 5 hours and 30 minutes ahead of Greenwich Mean Time (GMT).

