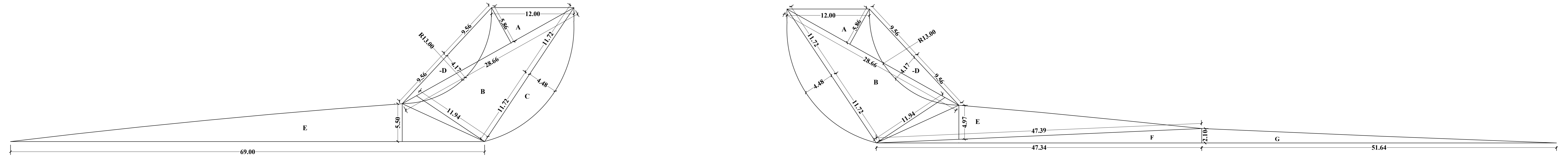




LAYOUT PLAN
SCALE 1:200



SITE DETAIL		CLIENT  HALDIA PETROCHEMICALS LTD.
VILLAGE/TOWN	ISMAILABAD	
KHASRA NO.	3410/2, 3437/2/1	SUBJECT :- SITE/LAYOUT PLAN OF HPL RETAIL OUTLET SITUATED ON AMBALA - HISAR (NH-152) ROAD, NEAR MILE STONE 88, AT VILLAGE ISMAILABAD, DISTT. KURUKSHETRA (HARYANA).
KHEWAT NO.	1371,1450	
KHATONI NO.	1622	
RAILWAY STATION	KURUKSHETRA	
POLICE STATION	ISMAILABAD	
TEH.	PEHOWA	
DISTT	KURUKSHETRA	
STATE	HARYANA	
PIN CODE	136129	
DRAWING No.HPL/FOREST/ISMAILABAD DATED : 01.03.2021		
CHECKED BY:-		APPROVED BY:- 

AREA DETAIL	
TOTAL FOREST AREA	
AMBALA Side-A+B+C+E-D = 83.97+171.10+69.82+189.75-53.01 = 514.64 -53.01 = 461.63 SQM	
KARNAL Side-A+B+C+E+F+G-D = 83.97+171.10+69.82+117.76+49.70+54.22-53.01 = 546.57-53.01 = 493.56 SQM	
FOREST AREA = AMBALA + HISAR = 461.63+493.56 SQM = 955.19 SQM = 0.0955 HE.	
NON FOREST AREA = 3025.00 SQM	

TO AMBALA		TO HISAR	
A AREA = 1/2 x 28.66 x 5.86 = 83.97	-D AREA = 1/2 x a x h = 1/2 x 9.56 x 4.17 = 1.33 x 39.86 = 53.01	A AREA = 1/2 x 28.66 x 5.86 = 83.97	-D AREA = 1/2 x a x h = 1/2 x 9.56 x 4.17 = 1.33 x 39.86 = 53.01
B AREA = 1/2 x 28.66 x 11.94 = 171.10	E AREA = 1/2 x 69.00 x 5.50 = 189.75	B AREA = 1/2 x 28.66 x 11.94 = 171.10	E AREA = 1/2 x 47.39 x 4.97 = 117.76
C AREA = 1/2 x a x h = 1/2 x 11.72 x 4.48 = 1.33 x 52.50 = 69.82		C AREA = 1/2 x a x h = 1/2 x 11.72 x 4.48 = 1.33 x 52.50 = 69.82	F AREA = 1/2 x 47.34 x 2.10 = 49.70
			G AREA = 1/2 x 51.64 x 2.10 = 54.22