

FORM - A

Form for seeking prior approval of Central Government under section 2 of the Forest(Conservation) Act, 1980 for
Diversion of fresh forest area

PART - I

(To be filled up by User Agency)

A. General Details

A-1. Project Details

(i). Proposal No. : FP/OR/TRANS/44421/2020

(ii). Name of Project for which Forest Land is required : Construction of 220KV DC Transmission Line from existing 220/132KV Grid Sub-Station at Kesinga, Kalahandi district to proposed 220/132/33KV Grid Sub-Station at Sirtiguda under K.Nuagaon Tahasil in the District of Kandhamal

(iii). Short narrative of the proposal and Project/scheme for which the forest land is required : In order to improve the quality and reliability of power supply to the Transmission Line from Existing 220/132 KV Grid Sub-Station at Kesinga, Kalahandi district to proposed 220/132/33 KV Grid Sub-Station Sirtiguda under K.Nuagaon Tahasil in the District of Kandhamal

(iv). State : Orissa

(v). Category of the Proposal : Transmission Line

(vi). Shape of forest land proposed to be diverted : Linear

(vii). Estimated cost of the Project(Rupees in lacs) : 11520.26

(viii). Area of forest land proposed for diversion(in ha.): 136.966

(ix). Non-forest land required for this project(in ha.): 220.163

(x). Total period for which the forest land is proposed to be diverted(in years): NIL

A-2. Details of User Agency

(i). Name : ODISHA POWER TRANSMISSION CORPORATION LIMITED

(ii). Address1 : At: Sanakushasthali Po: Badakushasthali Berhampur

(iii). Address2 : NIL

(iv). State : Orissa


Deputy General Manager (Elect.)
EHT(Construction) Division
Berhampur

(v). District : Ganjam

(vi). Pin : 760007

(vii). Landmark : NIL

(viii). Email address : ehtr.div.bam@optcl.co.in

(ix). Landline Telephone No. : 674-2541801

(x). Fax No. : 674-

(xi). Mobile No. : 9438907371

(xii). Website (if any) : NIL

(xiii). Legal status of User Agency : State PSU

A-3. Details of Person Making Application

(i). First Name: Dillip

(ii). Middle Name: Kumar

(iii). Last Name: Mohanty

(iv). Gender: Male

(v). Designation: DGM

(vi). Address 1: Office of the DGM, OPTCL, at- Sanakushasthali, po- Badakushasthali, Berhampur.

(vii). Address 2: NIL

(viii). State: Orissa

(ix). District: Ganjam

(x). Tehsil: Brahmapur Sadar

(xi). Pin: 760007

(xii). Landmark: NIL



Deputy General Manager (Elect.)
EHT(Construction) Division
Berhampur

(xiii). Email Address: ehtc.div.bam@optcl.co.in

(xiv). Landline Telephone No.: 674-2541801

(xv). Fax No.: NIL

(xvi). Mobile No.: 9438907187

(xvii). Copy of documents in support of the competence/authority of the person making this application to make application on behalf of the User Agency: 

B. Details of land required for the Project

B-1. Details of proposal seeking prior approval of Central Government under the Act for diversion of forest land for the Project already submitted in the past

List of proposal submitted in Past							
S.no	Proposal Status.	Proposal No.	Moef File No.	Area Proposed for Diversion(Ha.)	Area Diverted(Ha.)	Date of In-Principle Approval	Date of Final Approval
NIL							

B-2. Details of forest land proposed to be diverted

B-2.1 Details of Divisions involved

Details of Divisions involved			
S.no	Division Name	Forest Land(ha.)	Non-Forest Land(ha.)
1.	Balliguda	94.013	65.66
2.	Kalahandi North	42.953	154.503
Total		136.966	220.163

B-2.2 Details of Districts involved

District wise breakup			
S.no	District Name	Forest Land(ha.)	Non-Forest Land(ha.)
1.	Kandhamal	94.013	65.66
1.	Kalahandi	42.953	154.503
Total		136.966	220.163

B-2.3 Village wise breakup

Villages wise breakup			
S.no	Village	Forest Land(ha.)	Non-Forest


Deputy General Manager (Elect.)
EHT(Construction) Division
Berhampur

			Land(ha.)
1	Gadringia	3.341	5.602
2	Batagura	0.835	4.912
3	Kambagura	0.037	2.661
4	Pusangia	0.955	5.985
5	Bandemila	0	3.753
6	Pideli	2.063	1.519
7	Shriguri	2.761	0.863
8	Kandami	3.101	0.347
9	Budhakundali	1.754	1.166
10	Sindhipankal	0.458	1.896
11	Kurukdupa	2.723	4.682
12	Madapadar	0.913	1.146
13	Sliki	0.311	0.962
14	Tendring	1.365	1.211
15	Gangapadar	1.342	3.47
16	Baliki	0	1.815
17	Dangesiguda	0	7.269
18	Burdakia	4.307	1.575
19	Patamaha-Kha	0.194	1.233
20	Malarpadar	2.421	2.523
21	Sakusabali	2.307	0.66
22	Jarigisuga	1.832	1.65
23	Kachabali	1.684	2.223
24	Duduguma	0.754	2.317
25	Jurukpada	5.02	2.233
26	Gosanju	6.761	1.138
27	Kudupakia	3.282	0
28	Sirttiguda	3.654	0.849
29	Budhanai South PRF	4.911	0
30	Budhanai North PRF	14.839	0
31	Kurtamgarh RF	9.306	0
32	Pusangia PRF	6.987	0
33	Rutungia PRF	3.795	0
34	Motaganda	0.349	5.143
35	Goudakela	1.33	4.471
36	Kurupadar	1.778	1.898
37	Urladani	0.785	6.891
38	Bidabaru	2.27	2.047
39	Putrimahula	1.756	6.321
40	Burut	0	5.829
41	Rampur	0	8.732
42	Karlakhunta	0	2.531
43	Sanapidel	0	1.917
44	Tuting	0.593	4.83


 Deputy General Manager (Elect.)
 EHT(Construction) Division
 Berhampur


45	Gidhamala	1.075	4.041
46	Sripura	0.698	6.814
47	Lamasinga	0.252	2.486
48	Tulapada	0.531	1.347
49	Kharika	0.043	1.763
50	Sadingatara	0.312	4.718
51	Seragada	0.645	8.27
52	Bhatel	0.754	6.478
53	Rufuda	0	8.446
54	Rakshi	0	2.182
55	Ghodabandha	0	9.835
56	Jampadar	0	0.547
57	Laitara	0.697	2.784
58	Bhanaramala	0.003	3.706
59	Jurkabhadi	0.563	4.548
60	Dumermunda	0	8.908
61	Podakham	0	7.705
62	Paralasingh	0	8.156
63	Kesinga	0	4.09
64	Taparanga RF	26.771	0
65	Laitara DPF	1.748	0
66	Thuapadar	0	7.069
Total		136.966	220.163


B-2.4 Component wise breakup


Component wise breakup			
S.no	Component	Forest Land(ha.)	Non-Forest Land(ha.)
1	Construction of 220KV DC Transmission Line from Ke	136.966	220.163
Total		136.966	220.163


C. Maps of forest land proposed to be diverted

Division 1. : Balliguda		
<p>(i). Area of forest land proposed to be diverted(in ha.) : 94.013</p> <p>(ii). Nature of the Project: Linear</p> <p>(b). No. of Segments : One</p>		
Segment wise details		
Segments	Segment Area(in ha.)	Kml File of Segments (To view KML file on google the same may be downloaded and then open if in google earth install in your computer).


 Deputy General Manager (Elect.)
 EHT (Construction) Division
 Berhampur

1.	94.013	 View File
----	--------	---

(iii). Copy of Survey of India Toposheet indicating boundary of forest land proposed to be diverted: 


(iv). Scanned copy of the Geo-referenced map of the forest land proposed to be diverted prepared by using GPS or Total Station: 


Division 2. : Kalahandi North


(i). Area of forest land proposed to be diverted(in ha.) : 42.953

(ii). Nature of the Project: Linear


(b). No. of Segments : One

Segment wise details		
Segments	Segment Area(in ha.)	Kml File of Segments (To view KML file on google the same may be downloaded and then open if in google earth install in your computer).
1.	42.953	 View File

(iii). Copy of Survey of India Toposheet indicating boundary of forest land proposed to be diverted: 

(iv). Scanned copy of the Geo-referenced map of the forest land proposed to be diverted prepared by using GPS or Total Station: 

D. Justification for locating the Project in forest land and details of alternatives examined:

(i). Copy of note containing justification for locating the Project in forest land: 

(ii). Whether a copy of map indicating location of alternative examine is required to be provided:
Yes

(a). Copy of map indicating location of alternative examined: 

E. Employment likely to be generated

(i). Whether the Project is likely to generate employment?: Yes

(ii). Permanent/Regular Employment(Number of persons): 15


Deputy General Manager (Elect.)
EHT(Construction) Division
Berhampur

(iii). Temporary Employment(Number of person-days): 20

F. Displacement of People due to the Project, if any

(i). Whether Project involves displacement?: No

G. Details of Cost-Benefit analysis for the Project

(i). Whether the Project requires Cost-Benefit analysis?: Yes

(a). Copy of Cost-Benefit analysis:

H. Status of Environmental Clearance

(i). Whether the Project requires Clearance under the Environment (Protection) Act 1986 ? : No

I. Status of Wildlife Clearance

(i). Whether the Project or a part thereof is located in any Protected Area or their Eco sensitive zone? : No

J. Applicability of special provisions governing Scheduled Areas

(i).Whether the Project or a part thereof is located in a Scheduled Area? : No

K. Status of settlement of rights under the Forest Rights Act,2006 on the forest land proposed to be diverted

(i). Whether the process for settlement of Rights under the Forest Rights Acts 2006 on the forest land proposed to be diverted has been completed? : No

L. Details of land identified for Compensatory Afforestation

(i). Whether non-forest or Revenue forest land is required to be provided by User Agency?: No



















(ii). Whether the area of non-forest land or Revenue forest land required to be provided by User Agency for raising Compensatory Afforestation is less than area of forest land proposed to be diverted ? : No

(iii) . Reason for not providing Non-Forest Land: For laying of transmission lines


Additional information Details

Documents


Deputy General Manager (Elect.)
EHT(Construction) Division,
Berhampur

S.No	Documents	Remarks
1		MoEF Guidelines- degraded forest land is required for CA.
2		Allotment Letter DFL_100 Ha-Subarnapur Forest Division
3		Allotment Letter DFL_175 Ha Kalahandi North Division
4		Bazargarh RF ORSAC Vetted DGPS Map f CA land
5		Bazargarh RF CA Map of Topo Map
6		Hatimunda Thuapadar Gundi DPF ORSAC vetted DGPS Map of CA land.
7		Hatimunda Thuapadar Gundi DPF Topo Map of CA land.
8		Hatimunda RF ORSAC vetted DGPS Map of CA land.
9		Hatimunda RF Topo Map of CA land.
10		Pattola Sinang RF DGPS Map of CA land.
11		Pattola Sinang RF Topo Map of CA land.
12		Podamundi Brahamhani RF ORSAC Vetted DGPS Map of CA land
13		Podamundi Brahamhani RF Topo Map of CA land.
14		Joint Verification Report Bazargarh RF
15		Joint Verification Report_Hatimunda Gundi DPF
16		Joint Verification Report Pattola Sinang RF
17		Joint Verification Report Podamundi Brahamhani RF
18		Joint Verification Report_Hatimunda RF

Print


Deputy General Manager (Elect./
EHT(Construction) Division
Berhampur