



**FORMAT OF JOINT INSPECTION REPORT FOR FOREST CONSERVATOR ACT, 1980**  
**CLEARANCE**


SL. NO.	PARTICULARS	
1	Name of the project	<i>Diversion of Forest Land for construction/establishment of a Shri Ramasamy Memorial University</i>
2	Brief project report	<i>SRM University has proposed to construct/ establish Multi-Disciplinary University of International Standard for purveying education in the areas of Science and Humanities, Engineering &amp; Technology, Medicine &amp; Health Science, Law, Management, Vocational Courses, etc in 3 phases spread over 15 years</i>
3	Date of Joint Inspection	<b>09-02-2018</b>
4	Participants Name Designation Department	<div> <i>Mr. Hari Pd. Sharma</i>    <i>Mr. Ashish Gurung</i>    <i>Miss Tshering L Lepcha</i>    <i>Mr. A.J.Baniya</i> </div> <div> <i>H/S</i>                      <i>BO (S&amp;D)</i>                      <i>Executive Admin &amp; HR</i>    <i>RO , Gangtok (T)</i> </div> <div> <i>LRDMD</i>                      <i>FEWMD</i>                      <i>SRM University</i>                      <i>FEWMD</i> </div>
5	Details of Land (in Ha) Private Land Forest Land Total Land involved	  <i>4.52 Ha</i> <i>4.52 Ha</i>
6	Legal Status if Forest Land Gaucharan Khasmal Reserve Forest Any other	 <i>1.8494 Ha</i> <i>2.6709 Ha</i>  <i>4.5203 Ha</i>
7	Legal Status of Private land as per 1951-52 record. (Details of private land to be attested and attested copy of Cadastral Map.	<i>Nil</i>
8	Item wise break up of Forest land required as per project.	<i>Construction of University</i>
9	Whether any National Park, Wildlife Sanctuary involved or not.	<i>Nil</i>
10	Type of Vegetation: Top Canopy  Middle Canopy  Ground flora.	<i>Criptomeria Japonica, Schima wallichii, Castanopsis spp.</i>   <i>Ostodes paniculatus, Evodia meliaefolia</i>
11	Density of Crops (in%)	<i>0.6</i>
12	No. of falling of trees/poles and Forest produce involved or not, if yes indicate details of plot etc.	<i>Trees- 635 nos. Poles- 2368 nos. Bamboo: 510 nos.</i>
13	Topography of project area, soil type forest area	<i>Moderately deep, somewhat excessively drained, coarse - loamy soils on moderately steep slope.</i>


14	Brief observation of inspection team	The proposed Forest Land is surrounded by the private land and as such there is every chances of it being encroached in the near future .
15	Sketch map of proposed project area showing details alignments	enclosed.
16	Enumeration list of trees/poles/shrubs and medicinal herbs etc.	enclosed.
17	Any other aspects related to project in Forest area	

**Representatives of:**

  
User Agency


  
Land Revenue Department


  
GANGTOK RANGE OFFICER  
Forest Department  
Forest, Env. and W/L Mangt. Deptt.  
Govt. of Sikkim

  
Head of the Project Authority,

REGISTRAR  
SRM UNIVERSITY, SIKKIM  
5th Mile, Tadong, Gangtok  
Sikkim-737102

Head Surveyor  
District Collectorate East  
Govt. of Sikkim

BLOCK OFFICER  
Survey & Demarcation Division  
Deorali, Gangtok  


  
Assistant Conservator of Forest  
East (T) Division, Gangtok