

THE ADMINISTRATION OF UNION TERRITORY OF LADAKH  
LADAKH AUTONOMOUS HILL DEVELOPMENT COUNCIL, KARGIL  
OFFICE OF THE RANGE OFFICER DRASS

Joint Survey Report


In response to letter No. DC-K/LAC-659/2013/38/1, the following officer/official of the concerned department/agency has conducted 2<sup>nd</sup> joint survey. The name of the officer/officials are given as under:

1. Villayat Mohd Ali Range Officer Drass
2. Ali Ahmed Siddique (Consultant BRO)
3. Shabir Hussain Forester


The examination/inspection of the expansion of re-alignment of various stretches between Pandrass- Pashkum on Road Zojila-Kargil-Leh (NH-1) to NHDL passing through forest area in Drass location (at Goshan, Khandiyal approximately 0.3625 Hactare) for development of road was conducted ON 12-07-2022 and observed that some trees/shrub falls within the forest land coming under the alignment of road.

The detail of the area involved and trees thereof for the forest area in Drass location (at Goshan, Khandiyal approximately 0.3625 Hactare).


The detail of the area involved and trees thereof is enclosed as annexure-A

  
Villayat Mohd Ali  
Range Officer  
Drass Range

  
Ali Ahmed  
Consultant BRO

  
Shabir Hussain  
Block Forester

Attested

  
Divisional Forest Officer  
Kargil Forest Division