



GOVERNMENT OF JAMMU AND KASHMIR
OFFICE OF THE CONSERVATOR OF FORESTS EAST CIRCLE, JAMMU
FOREST COMPLEX, DOGRA HALL, JAMMU

Tel/fax: 0191-2544367
e-mail: cfeastcircle@gmail.com

Name of the Proposal : Construction of road from Khourgali to Radnote
Proposal No: FP/JK/Road/47888/2020.

PART-III

(TO be filled by the concerned Conservator of Forests)

- 1. Whether site, where the Forest land involved is located has been inspected by concerned Conservator of Forests (Yes/No). If yes, the date of inspection & observations made in form of inspection note to be enclosed.**

No, the site where Forest land is involved has not been inspected by the Concerned Conservator of Forest, i.e. Conservator of Forests, East Circle, Jammu.

- 2. Whether the concerned Conservator of Forests agree with the information given in Part-B the recommendations of Deputy Conservator of Forests.**

The information given in Part B and the recommendation of DCF is agreed to.

- 3. Specific recommendation of concerned Conservator of Forests for acceptance or other wise of the proposal with detailed reasons.**

The case is recommended for acceptance.

Date: 30-01-2021

Place: Jammu


**Conservator of Forests,
East Circle, Jammu.**


(To be uploaded as additional document in Part-II)


CHECKLIST

Name of the Proposal: Construction of road from Khourgali to Radnote

Division: Udhampur Forest Division


	Particulars	Document enclosed (Yes/No)
1	Fill the Form-A (Part-II)	Yes (Page no. 1-3)
2	Joint Inspection by the representative of DFO and Project Authority and authentication of:	Yes
	(i) inspection report	(Page no.4)
	(ii) enumeration list of trees/poles on the forest	(Page no.5-20)
	(iii) calculation of area (length and width) of forest land involved	(Page no.21-23)
	(iv) Layout plan with dimensions	(Page no.24)
3	Certificate that all alternatives have been explored and the proposed forest land is the minimum land required for the project, as per format (attached).	Yes (Page no. 25)
4	C.A. Proposal approved by the competent authority	Yes (Page no. 26-29)
5	Geo-reference map of CA site	Yes (Page no. 30)
6	Suitability certificate from the DFO regarding area proposed for CA (degraded forest land/non-forest land) suitable from management point of view, as per the format (attached).	Yes (Page no. 31)
7	Calculation sheet of NPV	Yes (Page no. 32)
8	Calculation sheet of Extraction charges	Yes (Page no. 33-35)
9	Undertaking by User Agency to pay the following for the forest land involved duly countersigned by DFO as per the format (attached).	
	a) C.A,	
	b) the Net Present Value (NPV)	
	c) Additional Net Present Value (NPV) if any,	Yes (Page no. 36-37)
10	All proposals involving forest land more than 5 Ha (except for defence and building construction related cases) shall include a cost-benefit analysis, as per the format.	Yes (Page no. 38)
11	Site inspection report of DFO as per the format (attached)	(Page no.39)
12	Muck disposal plan	(Page no.40-41)
13	Specific recommendation of DFO	(Page no.42)
14	Violation report, if any	

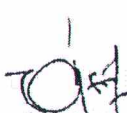
95

Conservator of Forests
East Circle, Jammu



Divisional Forest Officer
Udhampur Forest Division
Udhampur

CHECK LIST**Name of Proposal :** Const. of road from Khourgali to Radnote**Forest Division:** Udhampur**User Agency :** PMGSY Division Reasi

S No.	Particulars	Documents Enclosed
1	Register online through the portal "parivesh.nic.in"	Yes
2	Fill the Form -A Part-I (extent of proposed area for diversion to be preferably in two digits after decimal)	Yes
3	Upload authorization letter to the person submitting application on parivesh portal by the competent authority of the user agency be uploaded	Yes
4	Upload colour survey of India topo sheets map of the project site/forest land to be diverted, are any suitable map with legend authenticated by the representative of the DFO(Territorial) and project authority	Yes
5	Upload KML file of the forest land to be diverted under the project KML of non forest land (NFL) in different shade to be uploaded if necessary	Yes
6	Upload Geo-Reference Map showing GPS Coordinates of the forest land proposed for diversion	Yes
7	Upload justification for locating the project on forest land	Yes
8	Upload the copy of communication address to the concerned Dy. Commissioner for the recognition and vesting of forest rights in accordance with the provision of the Scheduled Tribes and other Traditional forest Dwellers (Recognition of Forest Rights) Act, 2006 (2 of 2007) for entire forest land indicated in the proposal	Yes
9	Additional documents	Yes
	i. Brief project note (covering the main features of proposal, particularly its implications on environment/forest and mitigation measures like construction of retaining/breast walls and numbers of the people benefited from the project)	Yes
	ii. Approval of the project by the competent authority	Yes


 Divisional Forest Officer
 Divisional Forest Officer
 Udhampur Forest Division
 Udhampur


 Executive Engineer
 PMGSY Division Reasi


 Conservator of Forests
 East Circle, Jammu