


कार्यालय अपर प्रमुख वन संरक्षक एवं नोडल अधिकारी, वन संरक्षण,  
इन्दिरानगर फॉरेस्ट कालोनी, उत्तराखण्ड, देहरादून।  
संख्या : 129/1जी-FP/UK/ROAD/12982/2015 देहरादून: दिनांक: 29 अक्टूबर,  
2015

सेवा में,  
अपर सचिव, वन  
उत्तराखण्ड शासन

विषय:-जनपद पिथौरागढ़ में नारायण आश्रम से पस्ती जयकोट मोटर  
मार्ग निर्माण हेतु - 2.1107 है0 वन भूमि हस्तांतरण  
FP/UK/ROAD/12982/2015

महोदय,

उपरोक्त विषयक वन भूमि हस्तांतरण प्रस्ताव शासन को ऑनलाइन प्रेषित किया गया है जिसकी हार्ड  
कॉपी आवश्यक अग्रेत्तर कार्यवाही हेतु संलग्न कर विशेष पत्रवाहक के माध्यम से प्रेषित किया जा रहा  
है। प्रस्ताव में प्रति है0 50 से अधिक अनुपात में वृक्ष प्रभावित होने के कारण सहमति की दशा में प्रस्ताव  
पर सैद्धांतिक स्वीकृति हेतु भारत सरकार को प्रेषित करने का कष्ट करें।

भवदीय,  


(एस0टी0एस0लेप्चा)  
अपर प्रमुख वन संरक्षक  
एवं नोडल अधिकारी

संलग्नक: उपरोक्तानुसार

संख्या : /1जी-FP/UK/ROAD/12982/2015 तद्दिनांकित

प्रतिलिपि:

1. प्रमुख वन संरक्षक, उत्तराखण्ड।
2. मुख्य वन संरक्षक, कुमाऊँ, नैनीताल।
3. वन संरक्षक, उत्तरी कुमाऊँ वृत्त, अल्मोड़ा।
4. अपर सचिव, लोक निर्माण विभाग / पी.एम.जी.एस.वाई / राजस्व, उत्तराखण्ड शासन, देहरादून।
5. जिलाधिकारी, पिथौरागढ़।
6. प्रभागीय वनाधिकारी, पिथौरागढ़ वन प्रभाग।
7. अधिशासी अभियंता, नि0ख0, लो0नि0वि, अस्कोट।

(एस0टी0एस0लेप्चा )  
अपर प्रमुख वन संरक्षक  
एवं नोडल अधिकारी

## भाग IV

(नोडल अधिकारी अथवा प्रधान मुख्य वन संरक्षक अथवा अध्यक्ष, वन विभाग द्वारा  
भरे जाने के लिए)

परियोजना का नाम:

जनपद पिथौरागढ़ में नारायण आश्रम से पस्ती जयकोट मोटर मार्ग निर्माण हेतु —  
**2.1107 है0 वन भूमि हस्तांतरण FP/UK/ROAD/12982/2015**

1. टिप्पणी के साथ प्रस्ताव को स्वीकार करने या अन्यथा के लिए राज्य वन विभाग की विस्तृत राय और निर्दिष्ट सिफारिशें। (राय देते समय, सम्बन्धित वन संरक्षक अथवा उप वन संरक्षक की प्रतिकूल टिप्पणी की सुस्पष्ट समीक्षा की जाय और विवेचनात्मक टिप्पणी दी जाय):

उपरोक्त योजना हेतु पिथौरागढ़ वन प्रभाग में 2.1107 है0 सिविल वन भूमि का हस्तांतरण प्रस्तावित है जिसका अवलोकन करने पर पाया गया कि उपरोक्त मोटर मार्ग निर्माण हेतु उपरोक्त वन भूमि का सम्मिलित होना अनिवार्य है। प्रभागीय वनाधिकारी, पिथौरागढ़ वन प्रभाग तथा वन संरक्षक, उत्तरी कुमाऊँ वृत्त, अल्मोड़ा द्वारा भी प्रस्ताव पर अपनी संस्तुति की है। अतः जनहित में, प्रस्ताव में प्रति है0 50 से अधिक अनुपात में वृक्ष प्रभावित होने के कारण प्रस्ताव पर सैद्धान्तिक स्वीकृति हेतु भारत सरकार को प्रेषित करने की संस्तुति की जाती है।

हस्ताक्षर:

नाम व पदनाम: (एस0टी0एस0लेप्चा भा.व.से)

अपर प्रमुख वन संरक्षक, वन संरक्षण

एवं

नोडल अधिकारी वन संरक्षण, भूमि सर्वेक्षण निदेशालय, उत्तराखण्ड  
देहरादून

सरकारी मोहर:

तिथि : 29/10/2015

स्थान: देहरादून

भाग-III

नारायण आश्रम से पस्ती जयकोट मोटर मार्ग निर्माण – 05.00 किमी०

प्रस्ताव संख्या (12982/2015)

(सम्बन्धित वन संरक्षक द्वारा भरा जाना है)

14- स्थल, जहाँ की वन भूमि शामिल की गयी है क्या इसका सम्बन्धित वन संरक्षक ने निरीक्षण किया है? (हाँ/नहीं) यदि हाँ तो निरीक्षण की तारीख और किए गये प्रेक्षणों को, निरीक्षण नोट के रूप में संलग्न करें।	नहीं।  प्रस्तावित 05.00 किमी० की लम्बाई में कुल 70 बॉज के वृक्ष प्रभावित हो रहे हैं। अतः अधोहस्ताक्षरी के स्तर से अलग से कोई निरीक्षण न कर प्रभागीय वनाधिकारी के स्थलीय निरीक्षण दिनांक 04.05.2015 के आधार पर ही सहमति व्यक्त की जा रही है।
15- क्या सम्बन्धित वन संरक्षक भाग: ख में दी गयी सूचना और उप वन संरक्षक के सुझावों से सहमत है।	हाँ।  सहमत।
16- प्रस्ताव की स्वीकृति या अन्यथा के बारे में सम्बन्धित वन संरक्षक की विस्तृत कारणों के साथ विशेष सिफारिशें।	जनहित में स्वीकृति हेतु संस्तुति की जाती है।

दिनांक:- 18.09.2015

स्थान:- अल्मोड़ा।

(प्रेम कुमार)

वन संरक्षक

उत्तरी कुमाऊँ वृत्त, उत्तराखण्ड, अल्मोड़ा

परियोजना का नाम— नारायण आश्रम से पस्ती जयकोट मोटर मार्ग 2.1107 हे०

निर्माण प्रस्ताव संख्या:—12982/2015

प्रस्तावित मोटर मार्ग से ग्रामवासियों को यातायात की सुविधा प्राप्त होने के उद्देश्य से उक्त वन भूमि हस्तान्तरण प्रस्ताव संस्तुति सहित अग्रसारित किया जाता है। प्रस्तावक विभाग को भारत सरकार तथा राज्य सरकार द्वारा लगाई गई सभी शर्तों का पूर्णतया अनुपालन सुनिश्चित करना होगा।

प्रभागीय वनाधिकारी  
पिथौरागढ़ वन प्रभाग पिथौरागढ़



## प्रपत्र-5

### SITE INSPECTION REPORT- NOT BELOW THE RANK OF DCF (for the forest land to be diverted under FCA)

5.1 A proposal has been received by this office from E.E PWD Askote for diversion under FCA-1980) of 2.1107 ha. of forest land for non-forestry purpose. The project envisages the use of forest land for construction of Narayan Ashram To Pasti Jaykote Motor Road. The site inspection of the land involved in the proposal has been done by me on dated 4-5-2015

5.2 On inspection of the site, it is found that the land required by the user agency is a RF/PF/un-classed/Other forests measuring ..... 2.1107 ..... ha.

5.3 The requirement of forest land as proposed by the user agency in Col.2 part-1 is unavoidable and is barest minimum required for the project. yes

5.4 Whether any rare /endangered /unique species of flora and fauna found in the area. If, so the details there of :- No

5.5 xx Whether any protected archeological /heritage site/defence establishment or any other important monument is located in the area, if, so the details thereof with NOC from competent authority, if required.- Not Required

a) The user agency has not violated the provisions of forest (Conservation), Act 1980 and no work has been started without proper sanction. ✓

b) It has been found that the user agency has violated (Conservation), Act, and 1980 provisions. A details report as per para 1.9 of chapter 1, Para C of Hand book of forest (Conservation) Act, 1980 attached. Specific recommendation for acceptance or otherwise of the proposal. Hence the proposal is recommended for acceptance

(Signature)

Place:- Lithoragarh

Date:- 13-5-2015

Name..... (Dr G.P. SINGH)

Designation..... प्रभोगाय वन अधिकारी  
विथोरागढ़ वन प्रभाग  
विथोरागढ़

Office Seal .....

N.B.

x State the purpose for which the forest land is proposed to be diverted.

xx out of(a) and (b) tick the option which is applicable and cross the option which is not applicable.

As per letter number 2-2/2000 FC dated 16-10-2000 from ministry of Environment & Forest, Government of India for proposal involving less than 40 hectares of forest land, the site inspection report from DCF is required and for proposal involving more than 40 hectares of forest land site inspection report from the conservation of forests is required.

**PART-II**

(To be filled by the concerned Deputy Conservator of Forest)

State Serial No. of proposal : UK-0484/2015

**1. Location of the project/Scheme : Uttarakhand**

- (i) State / Union Territory : Uttarakhand
- (ii) District : Pithoragarh
- (iii) Forest Division : Pithoragarh
- (iv) Area of forest land proposed for diversion (in ha.) : 2.1107
- (v) Category : Road

**2. Legal status of forest land proposed for diversion :**

S. No.	Division	Forest Land(ha.)	Legal Status
1	Pithoragarh	2.1107	Civil Soyam land

Division 1. : Pithoragarh

**3. District wise area to be diverted in the division :**

S. No.	District	Area(ha.)
1	Pithoragarh	2.1107

**4. Details of Vegetation available in the forest land proposed for diversion :****(ii) Density of vegetation**

S. No.	Area(in ha.)	Density	Eco-Class
1	2.1107	0.4	Eco 6

S. No.	Scientific Name	Local Name	(31-60)cm.	(61-90)cm.	(91-120)cm.	(121-150)cm.	(>150)cm.
1	Quercus leucotricophora	banj	28	21	17	4	
2	Pinus wallichiana	kell	31	47	14		
3	Juglans regia	akhrot		2			
4	Misc. Species	kukat and other	75	38	17	2	

**5. Working plan prescription for the forest land proposed for diversion : No Data****6. Brief note on vulnerability of the forest area to erosion : No erosion prone area****7. Approximate distance of the proposed site for diversion from boundary of forest(in km.) : 1****8. Significance of the forest land proposed for diversion from wildlife point of view :****(i). Details of wildlife present in and around the forest land proposed for diversion : No****(ii). Whether forms part of national park, wildlife sanctuary, biosphere reserve, tiger reserve, elephant corridor, wildlife migration corridor etc. : No****(iii). Whether the forest land proposed for diversion is located within eco-sensitive zone(ESZ) of the Protected Area notified under Wildlife(Protection) Act, 1972 (Note: In case, ESZ of a Protected Area is not notified, then, 10kms distance from boundary of the Protected Area should be treated as ESZ): No**

- (iv). Whether any national park, wildlife sanctuary, biosphere reserve, tiger reserve, elephant corridor, wildlife migration corridor etc., is located within 1 Km. from boundary of the forest land proposed for diversion : No
- (v). Whether any rare/endangered/unique species of flora and fauna found in the area : No

9.

Details of any protected archaeological/heritage site/defence establishment or any other important monument located in the area, if any :

- (i). Whether any protected archaeological/heritage site/defence establishment or any other important monument is located in the area : No

10. Comment as to the reasonability of the extent of the forest land proposed for diversion :



- (i). Whether the requirement of forest land as proposed by the user agency is unavoidable and bare minimum for the project : Yes

11. Details of violation(s), if any ,committed :

- (i). Whether any work in violation of the Act or guidelines issued under the Act has been carried out : No

12. Whether work in violation is still in progres(Yes/No) : No Data

13. Details of compensatory afforestation scheme :

- (ii). Total Financial Outlay for C.A: 27.517
- (iii). Whether the land identified by User Agency is suitable for CA and from management point of view?: Yes
- (iv). Copy of certificate regarding suitability of land identified for CA and from management point of view: 
- (v). Copy of detailed CA scheme including species to be planted, implementing agency, time schedule, cost structure etc.: 


Additional information Details :

S. No.	Documents	Remarks
NIL		

14. District Profile :

S.no	District Name	Geographical area of the district (in ha.)	Forest area of the district (in ha.)	Total forest area diverted since 1980 (in ha.)	No. of Approved Cases	Forest Land including penal C.A. (in ha.)	Progress of compensatory afforestation as on(date)	A) Forest land (in ha.)	B) Non-forest land (in ha.)
1	Pithoragarh	716900	215750.56	1717.078	409	2186.478	26/06/2015	1112	495



15. Site inspection report of the DFO/CCF/Nodal Officer highlighting important facts pertaining to the forest land :

Division Name	Circle	Site inspected By	Whether site inspected	No. of times site visited	Site inspection report	Date of visit
Pithoragarh	North Kumaun	DFO	Yes	One		23/06/2015
	North Kumaun	CF	No		No Data	

(Specific recommendation of the DFO/CCF/Nodal Officer with(Part II,III & Part IV))

16. Specific recommendation of the DFO/CCF/Nodal Officer for acceptance or otherwise of the proposal with reason :

	Recommendation		Whether
--	----------------	--	---------

Division	Circle	By	Recommendation	Reason	Letter	CF agreed
Pithoragarh	North Kumaun	DFO	Recommended	Recommended.		
	North Kumaun	CF	Recommended	This proposal under PMGSY is in Public Interest. As per Proposal a families 216 of 2 villages will be benefited. Hence recommended		Yes

[Print page](#)

□



## **FORM - A**

Form for seeking prior approval of Central Government under section 2 of the Forest(Conservation) Act, 1980 for Diversion of fresh forest area

### **PART - I**

(To be filled up by User Agency)

#### **A. General Details**

##### **A- 1. Project Details**

(i). **Proposal No. :** FP/UK/ROAD/12982/2015

(ii). **Name of Project for which Forest Land is required :** Construction of Narayan Ashram to Pasti Jaikot Motor Road

(iii). **Short narrative of the proposal and Project/scheme for which the forest land is required :** Road under Pwd Askote(Dharchula) which shall provide connectivity to villages Sosa and Jimafhi(Jaikot) Motor Road etc.

(iv). **State :** Uttarakhand

(v). **Category of the Project :** Road

(vi). **Shape of forest land proposed to be diverted :** Linear

(vii). **Estimated cost of the Project(Rupees in lacs) :** 29.25

(viii). **Total Area of Forest Land proposed for diversion(in ha.):** 2.1107

(ix). **Non-Forest Land required for this project(in ha.):** 2.025

(x). **Total period for which the forest land is proposed to be diverted(in years):** 100

##### **A- 2. Details of User Agency**

(i). **Name :** CONSTRUCTION DIVISION PWD ASKOTE

(ii). **Address1 :** cd pwd askote

(iii). **Address2 :** NIL

(iv). **State :** Uttarakhand

(v). **District :** Pithoragarh

(vi). Pin : 262501

(vii). Landmark : NIL

(viii). Email address : eepwdaskote@gmail.com

(ix). Landline Telephone No. : 238724

(x). Fax No. : 0

(xi). Mobile No. : 9412977325

(xii). Website (if any) : NIL

(xiii). Details of Proposals seeking prior approval of Central Government under the Act for diversion of forest land submitted by the User Agency in the past

List of proposal submitted in Past							
S.no	Proposal Status.	Proposal No.	Moef File No.	Area Proposed for Diversion(Ha.)	Area Diverted(Ha.)	Date of In-Principle Approval	Date of Final Approval
NIL							

(xiv). Legal status of User Agency : State Government

### A- 3. Details of Person Making Application

(i). First Name: pooran

(ii). Middle Name: chandra

(iii). Last Name: pant

(iv). Gender: Male

(v). Designation: executive engineer

(vi). Address 1: ee cd pwd askote

(vii). Address 2: NIL

(viii). State: Uttarakhand

(ix). District: Pithoragarh

(x). Tehsil: Didihat

(xi). Pin: 262501


(xii). Landmark: NIL

(xiii). Email Address: eepwdaskote@gmail.com

(xiv). Landline Telephone No.: 238724

(xv). Fax No.: NIL

(xvi). Mobile No.: 9412977325

(xvii). Copy of documents in support of the competence/authority of the person making this application to make application on behalf of the User Agency: 

## B. Details of land required for the Project

B- Details of proposal seeking prior approval of Central Government under the Act for  
1. diversion of forest land for the Project already submitted in the past

(i). Whether any proposal seeking prior approval of Central Government under the Act for diversion of forest land required for the project has been submitted in the past?. : No

B-  
2. Details of forest land proposed to be diverted

### B-2.1 Details of Divisions involved

Details of Divisions involved			
S.no	Division Name	Forest Land(ha.)	Non-Forest Land(ha.)
1.	Pithoragarh	2.1107	2.025

### B-2.2 Details of Districts involved

District wise breakup			
S.no	District Name	Forest Land(ha.)	Non-Forest Land(ha.)
1.	Pithoragarh	2.1107	2.025






### B-2.3 Village wise breakup

Villages wise breakup			
S.no	Village	Forest Land(ha.)	Non-Forest Land(ha.)
1	Sosa & Jimafhi (Jaikot)	2.1107	2.025


## B-2.4 Component wise breakup

Component wise breakup			
S.no	Component	Forest Land(ha.)	Non-Forest Land(ha.)
1	Road and Muck Disposal	2.1107	2.025

### C. Maps of forest land proposed to be diverted

Division 1. : Pithoragarh											
(i). Area of forest land proposed to be diverted(in ha.) : 2.1107											
(ii). : Linear											
(b). No. of Segments : One											
<table border="1"> <thead> <tr> <th colspan="3">Segment wise details</th> </tr> <tr> <th>Segments</th><th>Segment Area(in ha.)</th><th>Kml File of Segments</th></tr> </thead> <tbody> <tr> <td>1.</td><td>2.1107</td><td>  <a href="#">View File</a> </td></tr> </tbody> </table>			Segment wise details			Segments	Segment Area(in ha.)	Kml File of Segments	1.	2.1107	 <a href="#">View File</a>
Segment wise details											
Segments	Segment Area(in ha.)	Kml File of Segments									
1.	2.1107	 <a href="#">View File</a>									
(iii). Copy of Survey of India Toposheet indicating boundary of forest land proposed to be diverted: 											
(iv). Scanned copy of the Geo-referenced map of the forest land proposed to be diverted prepared by using GPS or Total Station: 											

### D. Justification for locating the Project in forest land and details of alternatives examined:

(i). Copy of note containing justification for locating the Project in forest land: 

(ii). Whether a copy of map indicating location of alternative examine is required to be provided: Yes

(a). Copy of map indicating location of alternative examined: 

### E. Employment likely to be generated

(i). Whether the Project is likely to generate employment?: No

### F. Displacement of People due to the Project, if any

(i). Whether Project involves displacement?: No

G. Details of Cost-Benefit analysis for the Project

(i). Whether the Project requires Cost-Benefit analysis?: No

H. Status of Environmental Clearance

(i). Whether the Project requires Clearance under the Environment (Protection) Act 1986 ? :  
No

I. Status of Wildlife Clearance


(i). Whether the Project or a part thereof is located in any Protected Area or their Eco sensitive zone? : No

J. Applicability of special provisions governing Scheduled Areas

(i). Whether the Project or a part thereof is located in a Scheduled Area? : No

K. Status of settlement of rights under the Forest Rights Act, 2006 on the forest land proposed to be diverted

(i). Whether the process for settlement of Rights under the Forest Rights Acts 2006 on the forest land proposed to be diverted has been completed? : Yes

(a). Copy of documentry evidence in support of settlement of rights under the Forest Rights Act, 2006 on the forest land proposed to be diverted: 


L. Details of land identified for Compensatory Afforestation

(i). Whether non-forest or Revenue forest land is required to be provided by User Agency?:  
Yes

(ii). Whether the area of non-forest land or Revenue forest land required to be provided by User Agency for raising Compensatory Afforestation is less than area of forest land proposed to be diverted ? : No

(iii). No. of districts involved for raising Compensatory Afforestation: 1

(iv). No. of patches: One

District 1. : Pithoragarh	
(a). Village: Sosa	
(b). Area(in ha.): 2.11	
(c). Copy of KML file of the patch: 	<a href="#">View File</a>



(d). Khasra details: 4092

(e). Present owner: User Agency

(f). Copy of Ownership proof:



(v). Scanned copy of the map of the land identified for creation of Compensatory Afforestation prepared by using GPS or Total Station:
























(vi). Copy of Survey of India Toposheet in 1:50,000 scale indicating location of the land identified for creation of Compensatory Afforestation:



### Additional information Details

Documents		
S.No	Documents	Remarks
1		2-1 A Short Narrative
2		2-2 Administrative & Financial
3		2-3 Preliminary joint Inspection Report
4		2-4 Comparative Chart
5		2-5 DM Crt-Alternate suitable non-forest land
6		2-6 Land schedule
7		2-7 Category wise Land
8		2-8 Barchart
9		2-9 CA chene civil and soyam lan 10 year
10		2-10 Crt rigarding Suitability of indentification CA
11		2-11 Undertaking user agency to bear the cost of CA
12		2-12 Road side gap filling Plantatio
13		2-13 User Agency to bear Road side gap filling Plantation
14		2-15 Details of tree with name
15		2-16 Felling Oak trees
16		2-18 Cert of felling minimum Trees
17		2-19 Muck Disposal 1-14

18		2-19 Muck Disposal 14-end
19		2-20 National Park
20		2-21 Cert of CCA 10km
21		2-23 1980
22		2-24 Noc Gram Sabhas
23		2-27 Cert Work not start
24		2-28 Geologist Report
25		2-29 Task Force report
26		2-30 31 Standard Condition
27		2-32 Geologist condition to Taskforce cert
28		2-33 No Historical monumental
29		2-34 No Animal effected
30		2-35 LPG kerosene
31		2-36 Benefited villages
32		2-37 Calculation cert of NPV
33		2-38 Increasing Payment Of NPV
34		2-39 Cost of forest land and lease rent crt by DM
35		2-41 Demarcation of land diverted (R.C.C )
36		2-42 Cost for dimarcation of work(RCC)
37		2-44 Check List
38		others

□