

कार्यालय अपर प्रमुख वन संरक्षक एवं नोडल अधिकारी, वन संरक्षण,
इन्दिरानगर फोरेस्ट कालोनी, उत्तराखण्ड, देहरादून।
संख्या 1266/1जी-FP/UK/ROAD/11424/2015 देहरादून: दिनांक: 28 अक्टूबर, 2015

सेवा में,
अपर सचिव, वन
उत्तराखण्ड शासन

विषय:-जनपद पौड़ी में भण्डारीगँव गढ़सेरा मोटर मार्ग के कि०मी० 14
से देहलचौरी मोटर मार्ग निर्माण हेतु - 1.485 है० वन भूमि
हस्तांतरण FP/UK/ROAD/11424/2015

महोदय,

उपरोक्त विषयक वन भूमि हस्तांतरण प्रस्ताव शासन को ऑनलाइन प्रेषित किया गया है जिसकी हार्ड
कॉपी आवश्यक अग्रेत्तर कार्यवाही हेतु संलग्न कर विशेष पत्रवाहक के माध्यम से प्रेषित किया जा रहा
है। प्रस्ताव आपदा प्रभावित जनपद में 5 है० से कम क्षेत्रफल तथा प्रति है० 50 से कम अनुपात में वृक्ष
प्रभावित होने के कारण सहमति की दशा में प्रस्ताव पर सैद्धांतिक स्वीकृति राज्य सरकार स्तर से प्रदान
करने का कष्ट करें।

भवदीय,


(एस०टी०एस०लेप्चा)
अपर प्रमुख वन संरक्षक
एवं नोडल अधिकारी

संलग्नक: उपरोक्तानुसार

संख्या : /1जी-FP/UK/ROAD/11424/2015 तद्दिनांकित

प्रतिलिपि:

1. प्रमुख वन संरक्षक, उत्तराखण्ड।
2. मुख्य वन संरक्षक, गढ़वाल, पौड़ी।
3. वन संरक्षक, गढ़वाल वृत्त, पौड़ी।
4. अपर सचिव, लोक निर्माण विभाग/पी.एम.जी.एस.वाई/राजस्व, उत्तराखण्ड शासन, देहरादून।
5. जिलाधिकारी, पौड़ी।
6. प्रभागीय वनाधिकारी, सिविल सोयम वन प्रभाग, पौड़ी वन प्रभाग।
7. अधिशासी अभियंता, नि०ख०, लो०नि०वि, श्रीनगर।

(एस०टी०एस०लेप्चा)
अपर प्रमुख वन संरक्षक
एवं नोडल अधिकारी

भाग IV

(नोडल अधिकारी अथवा प्रधान मुख्य वन संरक्षक अथवा अध्यक्ष, वन विभाग द्वारा
भरे जाने के लिए)

परियोजना का नाम:

जनपद पौड़ी में भण्डारीगँव गढ़सेरा मोटर मार्ग के कि०मी० 14 से देहलचौरी मोटर मार्ग
निर्माण हेतु – 1.485 है० वन भूमि हस्तांतरण FP/UK/ROAD/11424/2015

1. टिप्पणी के साथ प्रस्ताव को स्वीकार करने या अन्यथा के लिए राज्य वन विभाग की विस्तृत राय और निर्दिष्ट सिफारिशें। (राय देते समय, सम्बन्धित वन संरक्षक अथवा उप वन संरक्षक की प्रतिकूल टिप्पणी की सुस्पष्ट समीक्षा की जाय और विवेचनात्मक टिप्पणी दी जाय):

उपरोक्त योजना हेतु सिविल सोयम वन प्रभाग, पौड़ी वन प्रभाग में 1.485 है० सिविल वन भूमि का हस्तांतरण प्रस्तावित है जिसका अवलोकन करने पर पाया गया कि उपरोक्त मोटर मार्ग निर्माण हेतु उपरोक्त वन भूमि का सम्मिलित होना अनिवार्य है। प्रभागीय वनाधिकारी, सिविल सोयम वन प्रभाग, पौड़ी वन प्रभाग तथा वन संरक्षक, गढ़वाल वृत्त, पौड़ी द्वारा भी प्रस्ताव पर अपनी संस्तुति की है। अतः जनहित में, प्रस्ताव आपदा प्रभावित जनपद में 5 है० से कम क्षेत्रफल तथा प्रति है० 50 से कम अनुपात में वृक्ष प्रभावित होने के कारण प्रस्ताव पर सैद्धान्तिक स्वीकृति राज्य सरकार स्तर से प्रदान करने की संस्तुति की जाती है।

हस्ताक्षर:

नाम व पदनाम: (एस०टी०एस०लेप्चा भा.व.से)

अपर प्रमुख वन संरक्षक, वन संरक्षण
एवं

नोडल अधिकारी, उत्तराखण्ड

सरकारी मोहर

अपर प्रमुख वन संरक्षक एवं नोडल अधिकारी
वन संरक्षण, भूमि सर्वेक्षण निदेशालय, उत्तराखण्ड
देहरादून

तिथि : 28 / 10 / 2015

स्थान: देहरादून

प्रपत्र-2.2

PART-III

(सम्बन्धित वन संरक्षक द्वारा भरा जाना)

Proposal No.FP/UK/Road/11424/2015.

परियोजना का नाम— जनपद पौड़ी में भण्डारीगांव गढ़सेरा मोटर मार्ग से देहलचौरी मोटर मार्ग निर्माण हेतु वन भूमि का हस्तान्तरण प्रस्ताव।

1.	स्थल जहाँ की वन भूमि शामिल की गई है। क्या इसका सम्बन्धित वन संरक्षक ने निरीक्षण किया है? (हाँ/नहीं) यदि हाँ तो निरीक्षण की तारीख और किए गये प्रेक्षणों को निरीक्षण नोट के रूप में संलग्न करें।	नहीं।
2.	क्या सम्बन्धित वन संरक्षक भाग-ख में दी गई सूचना और उप वन संरक्षक के सुझावों से सहमत है?	सहमत। परियोजना क्षेत्र में चीड़ प्रजाति के कुल 22 वृक्ष समाहित हो रहे हैं।
3.	प्रस्ताव की स्वीकृति या अन्यथा के बारे में सम्बन्धित वन संरक्षक की विस्तृत कारणों के साथ विशेष सिफारिशें।	जनहित में संस्तुति की जाती है।

दिनांक 1-08-2015

स्थान पौड़ी

हस्ताक्षर.....

नाम

जी. सोनार

वन संरक्षक

गढ़वाल वन उत्तराखण्ड

पौड़ी

ପ୍ରାୟ: ୧୫ ଟଙ୍କା ହାତୀ ମାଲିକାନା ୧୫ ଟଙ୍କା ହାତୀ ମାଲିକାନା

২০২০ ফেব্রু- ২০২০

[illegible]

—፲፱፻፲፭ ዓፄ፲፱ ጳጳስ ደገ፤ ፲፱፻፲፮ ሰጧ ዓ ጠቅላይ

[illegible]

— እነዚህ ገጽ ጌታ

ከፍተኛ ስኬት ያገኘው ሰው

[illegible]

ተጠቅላላ ጥያቄዎች

በጊዜው ላይ የሚከተሉትን ድምፅ ባለቤቶች

[illegible]

ॐ नमो भगवते वासुदेवाय ।

|o|n|2| |y|z|h| s|h| |v|o||z| s|h|e| |v|²o||w|z| |y|

11215 11216 11217 11218 11219 11220 11221 11222 11223 11224 11225 11226 11227 11228 11229 11230 11231 11232 11233 11234 11235 11236 11237 11238 11239 11240 11241 11242 11243 11244 11245 11246 11247 11248 11249 11250 11251 11252 11253 11254 11255 11256 11257 11258 11259 11260 11261 11262 11263 11264 11265 11266 11267 11268 11269 11270 11271 11272 11273 11274 11275 11276 11277 11278 11279 11280 11281 11282 11283 11284 11285 11286 11287 11288 11289 11290 11291 11292 11293 11294 11295 11296 11297 11298 11299 11300 11301 11302 11303 11304 11305 11306 11307 11308 11309 11310 11311 11312 11313 11314 11315 11316 11317 11318 11319 11320 11321 11322 11323 11324 11325 11326 11327 11328 11329 11330 11331 11332 11333 11334 11335 11336 11337 11338 11339 11340 11341 11342 11343 11344 11345 11346 11347 11348 11349 11350 11351 11352 11353 11354 11355 11356 11357 11358 11359 11360 11361 11362 11363 11364 11365 11366 11367 11368 11369 11370 11371 11372 11373 11374 11375 11376 11377 11378 11379 11380 11381 11382 11383 11384 11385 11386 11387 11388 11389 11390 11391 11392 11393 11394 11395 11396 11397 11398 11399 11400 11401 11402 11403 11404 11405 11406 11407 11408 11409 11410 11411 11412 11413 11414 11415 11416 11417 11418 11419 11420 11421 11422 11423 11424 11425 11426 11427 11428 11429 11430 11431 11432 11433 11434 11435 11436 11437 11438 11439 11440 11441 11442 11443 11444 11445 11446 11447 11448 11449 11450 11451 11452 11453 11454 11455 11456 11457 11458 11459 11460 11461 11462 11463 11464 11465 11466 11467 11468 11469 11470 11471 11472 11473 11474 11475 11476 11477 11478 11479 11480 11481 11482 11483 11484 11485 11486 11487 11488 11489 11490 11491 11492 11493 11494 11495 11496 11497 11498 11499 11500 11501 11502 11503 11504 11505 11506 11507 11508 11509 11510 11511 11512 11513 11514 11515 11516 11517 11518 11519 11520 11521 11522 11523 11524 11525 11526 11527 11528 11529 11530 11531 11532 11533 11534 11535 11536 11537 11538 11539 11540 11541 11542 11543 11544 11545 11546 11547 11548 11549 11550 11551 11552 11553 11554 11555 11556 11557 11558 11559 11560 11561 11562 11563 11564 11565 11566 11567 11568 11569 11570 11571 11572 11573 11574 11575 11576 11577 11578 11579 11580 11581 11582 11583 11584 11585 11586 11587 11588 11589 11590 11591 11592 11593 11594 11595 11596 11597 11598 11599 11600 11601 11602 11603 11604 11605 11606 11607 11608 11609 11610 11611 11612 11613 11614 11615 11616 11617 11618 11619 11620 11621 11622 11623 11624 11625 11626 11627 11628 11629 11630 11631 11632 11633 11634 11635 11636 11637 11638 11639 11640 11641 11642 11643 11644 11645 11646 11647 11648 11649 11650 11651 11652 11653 11654 11655 11656 11657 11658 11659 11660 11661 11662 11663 11664 11665 11666 11667 11668 11669 11670 11671 11672 11673 11674 11675 11676 11677 11678 11679 11680 11681 11682 11683 11684 11685 11686 11687 11688 11689 11690 11691 11692 11693 11694 11695 11696 11697 11698 11699 11700 11701 11702 11703 11704 11705 11706 11707 11708 11709 11710 11711 11712 11713 11714 11715 11716 11717 11718 11719 11720 11721 11722 11723 11724 11725 11726 11727 11728 11729 11730 11731 11732 11733 11734 11735 11736 11737 11738 11739 11740 11741 11742 11743 11744 11745 11746 11747 11748 11749 11750 11751 11752 11753 11754 11755 11756 11757 11758 11759 11760 11761 11762 11763 11764 11765 11766 11767 11768 11769 11770 11771 11772 11773 11774 11775 11776 11777 11778 11779 11780 11781 11782 11783 11784 11785 11786 11787 11788 11789 11790 11791 11792 11793 11794 11795 11796 11797 11798 11799 11800 11801 11802 11803 11804 11805 11806 11807 11808 11809 11810 11811 11812 11813 11814 11815 11816 11817 11818 11819 11820 11821 11822 11823 11824 11825 11826 11827 11828 11829 11830 11831 11832 11833 11834 11835 11836 11837 11838 11839 11840 11841 11842 11843 11844 11845 11846 11847 11848 11849 11850 11851 11852 11853 11854 11855 11856 11857 11858 11859 11860 11861 11862 11863 11864 11865 11866 11867 11868 11869 11870 11871 11872 11873 11874 11875 11876 11877 11878 11879 11880 11881 11882 11883 11884 11885 11886 11887 11888 11889 11890 11891 11892 11893 11894 11895 11896 11

ਮੇਰੇ ਪਿਤਾ ਜੀ ਨੇ ਮੇਰੇ ਹੱਥ ਵਿੱਚ ਇੱਕ ਪੁਸਤਕ ਦਿੱਤੀ।

: மாதிரி பெயர் பெயர் பெயர் பெயர் பெயர்

ନିମ୍ନ କ୍ରମରେ ଉଲ୍ଲେଖ କରାଯାଇଥିବା

1. विद्यया ऽमृतमश्नुते : ॥२॥

ጠለብተኛ ይታያል።

राधा की दो वस्तीयें अलग-अलग पहिनाइयों के आगे के भाग का निर्माण

कल है (पु) रेग है तो क्षेत्र के बाह्य और अंतर्गत क्षेत्र के नाम हैं

(ධාන ලද ප්‍රවෘත්ති පිළිබඳව ලබාදුන් විකල්පයන් අතරින්)

[illegible]

የቀ. ህግደ. ነፃ ሀይለማርያም የግል ድርጅት የቀ. ህግደ. ስላላ የገቢዎች ልዩነት ሆኖ

सीमा से दस कि.मी. के भीतर अवस्थित है। (यदि ऐसा है, तो क्षेत्र के व्यौर और

ଶିଳ୍ପ ଓ ସ୍ୱାସ୍ଥ୍ୟ ଉପାଦାନ-୧୫୨ ଓ ୧୫୩ ପାଇଁ ନ୍ୟୁନତମ

[illegible][illegible][illegible]

(ଶାଳିକ ଶିଖରୀ ମାଲମତୀ-କାଢ଼ିକ ଲବ୍ଧି ପାଇ ହୁଏ ।)

|ቀ ለሆኑ ቀ ዙፋ| |ጊዜ ይ ለሆኑ |ጊዜ ይ ሆነ በጊዜ ለጊዜ ሆነ በጊዜ ሆነ

[illegible][illegible]

॥ श्री गणेशाय नमः ॥

॥ अथ श्रीगणेशाय नमः ॥
 ॐ नमो भगवते वासुदेवाय ॥

: ३। ॥ १०॥ ॥ १०॥ ॥ १०॥

अथ भाग- 1 के पैरा 6 और पैरा 7 में प्रयोजित अभिकल्प द्वारा

॥ अथैव पश्चात्तुल्यं च ॥

ॐ नमो भगवते वासुदेवाय ॥

॥ ॐ नमो भगवते वासुदेवाय ॥

: संज्ञा के अर्थों पर नोट

કે 10/12/11 કાલે 11/12/11 12/12/11 કે 13/12/11 14/12/11 15/12/11

[illegible]

ॐ नमो भगवते वासुदेवाय
 श्रीमद्भगवद्गीता
 अध्याय १० - अविज्ञानसंख्ययोग
 ॐ नमो भगवते वासुदेवाय

— 11/20/20

:கருடா
:பாறை

॥ ॐ नमो भगवते वासुदेवाय ॥

- [illegible]

परिचयना का नाम :-

जनपद पौड़ी गढ़वाल के विकास खण्ड पौड़ी में देहलबौसी-पौड़ी मोटर मार्ग के कि०मी० 14 से भण्डारीगांव गढ़सेरा मोटर मार्ग का निर्माण।

एन०पी०वी० की धनराशि का आकलन

प्रमाणित किया जाता है कि भारत सरकार, पर्यावरण एवं वन मंत्रालय, नई दिल्ली के आदेश संख्या 8-3/2007-एफ०सी० दिनांक 05-02-2009 में उल्लिखित व्यवस्था के अनुसार आवंटित वन भूमि हेतु एन०पी०वी० की देयता निम्नानुसार है :-

- 1 :- ईको-क्लास श्रेणी V
- 2 :- हरियाली का घनत्व 0.3
- 3 :- एन०पी०वी० की दर प्रति हे० 657000-00
- 4 :- आवंटित वन भूमि का क्षेत्रफल 1.485 हे०
- 5 :- कुल देय एन०पी०वी० की धनराशि 975645-00

प्रमाणित व अधिकारी
परिचय एवं सील
वन प्रभाग पौड़ी

₹0/-

पृष्ठ-7

SITE INSPECTION REPORT - NOT BELOW THE RANK OF DCF
(For the forest land to be diverted under -FCA)

A proposal has been received by this office from Executive Engineer Construction Division, P.W.D. Srinagar Garhwal for diversion under FCA- 1980) of 1,485 ha. of forest land for non-forestry purpose. The Project envisages the use of forest land for Construction of Bhandrigoun Garhsara motor road from 14th km of Dehalchauri - Pauri Motor road in Pauri District. The site inspection of the land involved in the proposal has been done by me on dated 02/07/2015.

On inspection of the site, it is found that the land required by the user agency is a RF/PF/un-classed/Other forests measuring 1,485 ha.

The requirement of forest land as proposed by the user agency in Col. 2 part-1, so the details there of :-

Whether any protected archeological/ heritage site/defense establishment or any other important monument is located in the area, if, so the details thereof with NOC from competent authority, if required-

(a) the user agency has no violated the provisions of forest (conservation), Act 1980 and no work has been started without proper sanction.

(b) It has been found that the user agency has violated (conservation), Act and 1980 provision. A details report as per para 1.9 of chapter C of Hand book of forest (conservation) Act, 1980 attached.

The proposal is recommended in public interest.

Specific recommendation for acceptance or otherwise of the proposal

(नोट :- प्रस्ताव वार्ताकारों द्वारा यदि पर प्रस्ताव में अपनी प्रतिक्रिया/टिप्पणी आवश्यक रूप से प्रकट की जाय।)

Place : Dehalchauri
Date : 02/07/2015

(Signature) [Signature]
Name: श्री. प्र. शर्मा
Designation: Deputy Commissioner
Office: Dehalchauri

PART-II

(To be filled by the concerned Deputy Conservator of Forest)

State Serial No. of proposal : UK-0525/2015

1. Location of the project/Scheme : Uttarakhand

- (i) State / Union Territory : Uttarakhand
(ii) District : Pauri Garhwal
(iii) Forest Division : Civil Soyam Pauri Forest Division
(iv) Area of forest land proposed for diversion (in ha.) : 1.485
(v) Category : Road

2. Legal status of forest land proposed for diversion :

S. No.	Division	Forest Land(ha.)	Legal Status
1	Civil Soyam Pauri Forest Division	1.485	Revenue Forest

Division 1. : Civil Soyam Pauri Forest Division

3. District wise area to be diverted in the division :

S. No.	District	Area(ha.)
1	Pauri Garhwal	1.485

4. Details of Vegetation available in the forest land proposed for diversion :**(ii) Density of vegetation**

S. No.	Area(in ha.)	Density	Eco-Class
1	1.485	0.3	Eco 5

S. No.	Scientific Name	Local Name	(31-60)cm.	(61-90)cm.	(91-120)cm.	(121-150)cm.	(>150)cm.
1	Pinus roxburghii	Cheed	7	8	4	3	

5. Working plan prescription for the forest land proposed for diversion : No Data**6. Brief note on vulnerability of the forest area to erosion : Road Construction****7. Approximate distance of the proposed site for diversion from boundary of forest(in km.) : 4****8. Significance of the forest land proposed for diversion from wildlife point of view :**

- (i). Details of wildlife present in and around the forest land proposed for diversion : NO
- (ii). Whether forms part of national park, wildlife sanctuary, biosphere reserve, tiger reserve, elephant corridor, wildlife migration corridor etc. : No
- (iii). Whether the forest land proposed for diversion is located within eco-sensitive zone(ESZ) of the Protected Area notified under Wildlife(Protection) Act, 1972 (Note: In case, ESZ of a Protected Area is not notified, then, 10kms distance from boundary of the Protected Area should be treated as ESZ): No
- (iv). Whether any national park, wildlife sanctuary, biosphere reserve, tiger reserve, elephant corridor, wildlife migration corridor etc., is located within 1 Km. from boundary of the forest land proposed for diversion : No

- (v). Whether any rare/endangered/unique species of flora and fauna found in the area :
No

9.

Details of any protected archaeological/heritage site/defence establishment or any other important monument located in the area, if any :

- (i). Whether any protected archaeological/heritage site/defence establishment or any other important monument is located in the area : No

10. Comment as to the reasonability of the extent of the forest land proposed for diversion :



- (i). Whether the requirement of forest land as proposed by the user agency is unavoidable and bare minimum for the project : Yes

11. Details of violation(s), if any ,committed :

- (i). Whether any work in violation of the Act or guidelines issued under the Act has been carried out : No

12. Whether work in violation is still in progres(Yes/No) : No Data

13. Details of compensatory afforestation scheme :

- (ii). Total Financial Outlay for C.A: 5.85
(iii). Whether the land identified by User Agency is suitable for CA and from managementpoint of view?: Yes
(iv). Copy of certificate regarding suitability of land identified for CA and from management point of view: 
(v). Copy of detailed CA scheme including species to be planted,implementing agency,time schedule,cost structure etc.: 


Additional information Details :

S. No.	Documents	Remarks
NIL		

14. District Profile :



S.no	District Name	Geographical area of the district (in ha.)	Forest area of the district (in ha.)	Total forest area diverted since 1980 (in ha.)	No. of Approved Cases	Forest Land including penal C.A. (in ha.)	Progress of compensatory afforestation as on(date)	A) Forest land (in ha.)	B) Non-forest land (in ha.)
1	Pauri Garhwal	532900	385094.20	2122.20	438	1455.20	30/05/2015	658.60	710.50

15. Site inspection report of the DFO/CCF/Nodal Officer highlighting important facts pertaining to the forest land :

Division Name	Circle	Site inspected By	Whether site inspected	No. of times site visited	Site inspection report	Date of visit
Civil Soyam Pauri Forest Division	Garhwal	DFO	Yes	One		09/07/2015

(Specific recommendation of the DFO/CCF/Nodal Officer with(Part II,III & Part IV))

16. Specific recommendation of the DFO/CCF/Nodal Officer for acceptance or otherwise of the proposal with reason :

Division	Circle	Recommendation By	Recommendation	Reason	Letter	Whether CF agreed
Civil Soyam Pauri Forest Division	Garhwal	DFO	Recommended	Recommended in public interest		
	Garhwal	CF	Recommended	Road is necessary for providing connectivity to the villagers		Yes

[Print page](#)

□

FORM - A

Form for seeking prior approval of Central Government under section 2 of the Forest(Conservation) Act, 1980 for Diversion of fresh forest area

PART - I

(To be filled up by User Agency)

A. General Details

A- 1. Project Details

(i). **Proposal No. :** FP/UK/ROAD/11424/2015

(ii). **Name of Project for which Forest Land is required :** Construction of Bhandarigaon Garhsera motor road from km 14 of Dehalchauri Pauri Motor Road under CM village road connectivity in District Pauri

(iii). **Short narrative of the proposal and Project/scheme for which the forest land is required :** This road is sanctioned by Government of Uttarakhand vide GO no 1440/III(2)/11-05(PE)/2010 for the length of 6 Km under CM village road connectivity Programme.

(iv). **State :** Uttarakhand

(v). **Category of the Project :** Road

(vi). **Shape of forest land proposed to be diverted :** Linear

(vii). **Estimated cost of the Project(Rupees in lacs) :** 75.6

(viii). **Total Area of Forest Land proposed for diversion(in ha.):** 1.485

(ix). **Non-Forest Land required for this project(in ha.):** 0

(x). **Total period for which the forest land is proposed to be diverted(in years):** NIL

A- 2. Details of User Agency

(i). **Name :** PUBLIC WORK DEPARTMENT

(ii). **Address1 :** Executive Engineer Construction division P.W.D Srinagar Garhwal

(iii). **Address2 :** NIL

(iv). **State :** Uttarakhand

(v). District : Pauri Garhwal

(vi). Pin : 246174

(vii). Landmark : NIL

(viii). Email address : eepwdsrinagar@rediffmail.com

(ix). Landline Telephone No. : 252191

(x). Fax No. : 1346

(xi). Mobile No. : 7579186700

(xii). Website (if any) : NIL

(xiii). Details of Proposals seeking prior approval of Central Government under the Act for diversion of forest land submitted by the User Agency in the past

List of proposal submitted in Past							
S.no	Proposal Status.	Proposal No.	Moef File No.	Area Proposed for Diversion(Ha.)	Area Diverted(Ha.)	Date of In-Principle Approval	Date of Final Approval
NIL							

(xiv). Legal status of User Agency : State Government

A- 3. Details of Person Making Application

(i). First Name: Suresh

(ii). Middle Name: Kumar

(iii). Last Name: Tomar

(iv). Gender: Male

(v). Designation: Executive Engineer

(vi). Address 1: Executive Engineer Construction division P.W.D Srinagar Garhwal

(vii). Address 2: NIL

(viii). State: Uttarakhand

(ix). District: Pauri Garhwal

(x). Tehsil: Srinagar

(xi). Pin: 246174


(xii). Landmark: NIL

(xiii). Email Address: eepwdsrinagar@rediffmail.com

(xiv). Landline Telephone No.: 252191

(xv). Fax No.: 01346252191

(xvi). Mobile No.: 7579186700

(xvii). Copy of documents in support of the competence/authority of the person making this application to make application on behalf of the User Agency: 

B. Details of land required for the Project

B- Details of proposal seeking prior approval of Central Government under the Act for
1. diversion of forest land for the Project already submitted in the past

(i). Whether any proposal seeking prior approval of Central Government under the Act for diversion of forest land required for the project has been submitted in the past?. : No

B-
2. Details of forest land proposed to be diverted

B-2.1 Details of Divisions involved

Details of Divisions involved			
S.no	Division Name	Forest Land(ha.)	Non-Forest Land(ha.)
1.	Civil Soyam Pauri Forest Division	1.485	0

B-2.2 Details of Districts involved

District wise breakup			
S.no	District Name	Forest Land(ha.)	Non-Forest Land(ha.)
1.	Pauri Garhwal	1.485	0

B-2.3 Village wise breakup




Villages wise breakup			
S.no	Village	Forest Land(ha.)	Non-Forest Land(ha.)
1	Dobha	0.09	0

2	Dhauldi	0.12	0
3	Kandari	0.245	0
4	Garhsera	0.63	0
5	Kandghera	0.329	0
6	Bhattgaon	0.06	0
7	Naugaon	0.011	0


B-2.4 Component wise breakup

Component wise breakup			
S.no	Component	Forest Land(ha.)	Non-Forest Land(ha.)
1	road	1.485	0

C. Maps of forest land proposed to be diverted

Division 1. : Civil Soyam Pauri Forest Division		
(i). Area of forest land proposed to be diverted(in ha.) : 1.485		
(ii). : Linear		
(b). No. of Segments : One		
Segment wise details		
Segments	Segment Area(in ha.)	Kml File of Segments
1.	1.485	 View File
(iii). Copy of Survey of India Toposheet indicating boundary of forest land proposed to be diverted: 		
(iv). Scanned copy of the Geo-referenced map of the forest land proposed to be diverted prepared by using GPS or Total Station: 		

D. Justification for locating the Project in forest land and details of alternatives examined:

(i). Copy of note containing justification for locating the Project in forest land: 

(ii). Whether a copy of map indicating location of alternative examine is required to be provided: Yes

(a). Copy of map indicating location of alternative examined: 

E. Employment likely to be generated

(i). Whether the Project is likely to generate employment?: No

F. Displacement of People due to the Project, if any

(i). Whether Project involves displacement?: No

G. Details of Cost-Benefit analysis for the Project

(i). Whether the Project requires Cost-Benefit analysis?: No

H. Status of Environmental Clearance

(i). Whether the Project requires Clearance under the Environment (Protection) Act 1986?: No

I. Status of Wildlife Clearance


(i). Whether the Project or a part thereof is located in any Protected Area or their Eco sensitive zone?: No

J. Applicability of special provisions governing Scheduled Areas

(i). Whether the Project or a part thereof is located in a Scheduled Area?: No

K. Status of settlement of rights under the Forest Rights Act, 2006 on the forest land proposed to be diverted

(i). Whether the process for settlement of Rights under the Forest Rights Acts 2006 on the forest land proposed to be diverted has been completed?: Yes

(a). Copy of documentary evidence in support of settlement of rights under the Forest Rights Act, 2006 on the forest land proposed to be diverted: 

L. Details of land identified for Compensatory Afforestation

(i). Whether non-forest or Revenue forest land is required to be provided by User Agency?: Yes

(ii). Whether the area of non-forest land or Revenue forest land required to be provided by User Agency for raising Compensatory Afforestation is less than area of forest land proposed to be diverted?: No


(iii). No. of districts involved for raising Compensatory Afforestation: 1

(iv). No. of patches: One

District 1. : Pauri Garhwal

(a). Village: kandarigaon


(b). Area(in ha.): 2.97


(c). Copy of KML file of the patch:  [View File](#)


(d). Khasra details: 1/225


(e). Present owner: Others

(f). Copy of ownership proof: 












(g). Copy of Mou/agreement executed between the Present owner and the User Agency: 






















(h). Copy of non encumbrance certificate for the forest land: 

(v). Scanned copy of the map of the land identified for creation of Compensatory Afforestation prepared by using GPS or Total Station: 

(vi). Copy of Survey of India Toposheet in 1:50,000 scale indicating location of the land identified for creation of Compensatory Afforestation: 

Additional information Details

Documents		
S.No	Documents	Remarks
1		Geologist report
2		comparison of alignment
3		Preliminary Inspection Report
4		Comparison of alignment
5		Compensatory plantation estimate
6		Abstract of trees
7		Actual falling trees
8		Beneficiary population
9		Geologist report
10		certificate of min trees
11		Comparison of

		alignments
12		Cost benefit ratio
13		Cost of forest land
14		details of trees
15		Form 2
16		Form 3
17		report of Geologist
18		Geo map alternate route
19		Kerosene oil certificate
20		Land Schedule
21		Length and width of project
22		Muck Disposal Plan
23		Mulyankan of trees
24		Certificate of No alternate land available
25		Certificate of No Historic place
26		Certificate of No Wildlife loss
27		NPV estimate
28		Preliminary Combind inspection report
29		road side plantation
30		standard condition
31		taskforce crtificate
32		certificate of wrkn not started

□