

कार्यालय अपर प्रमुख वन संरक्षक एवं नोडल अधिकारी, वन संरक्षण,
इन्दिरानगर फोरेस्ट कालोनी, उत्तराखण्ड, देहरादून।
संख्या 1270/1जी-FP/UK/ROAD/10979/2015 देहरादून: दिनांक: 28 अक्टूबर, 2015

सेवा में,

अपर सचिव, वन
उत्तराखण्ड शासन

विषय:-जनपद रुद्रप्रयाग में नौली बैण्ड से नौली गॉव मोटर मार्ग निर्माण
हेतु - 0.4025 है० वन भूमि हस्तांतरण FP/UK/ROAD/10979/2015

महोदय,

उपरोक्त विषयक वन भूमि हस्तांतरण प्रस्ताव शासन को ऑनलाइन प्रेषित किया गया है जिसकी हार्ड कॉपी आवश्यक अग्रेत्तर कार्यवाही हेतु संलग्न कर विशेष पत्रवाहक के माध्यम से प्रेषित किया जा रहा है। प्रस्ताव में प्रति है० 50 से अधिक अनुपात में वृक्ष प्रभावित होने के कारण सहमति की दशा में प्रस्ताव पर सैद्धान्तिक स्वीकृति हेतु भारत सरकार को प्रेषित करने का कष्ट करें।

भवदीय,

(एस०टी०एस०लेप्चा)

अपर प्रमुख वन संरक्षक
एवं नोडल अधिकारी

संलग्नक: उपरोक्तानुसार

संख्या : /1जी-FP/UK/ROAD/10979/2015 तद्दिनांकित

प्रतिलिपि:

1. प्रमुख वन संरक्षक, उत्तराखण्ड।
2. मुख्य वन संरक्षक, गढ़वाल, पौड़ी।
3. वन संरक्षक, गढ़वाल वृत्त, पौड़ी।
4. अपर सचिव, लोक निर्माण विभाग/पी.एम.जी.एस.वाई/राजस्व, उत्तराखण्ड शासन, देहरादून।
5. जिलाधिकारी, रुद्रप्रयाग।
6. प्रभागीय वनाधिकारी, रुद्रप्रयाग वन प्रभाग।
7. अधिशासी अभियंता, प्रा०ख०, लो०नि०वि, रुद्रप्रयाग।

(एस०टी०एस०लेप्चा)

अपर प्रमुख वन संरक्षक
एवं नोडल अधिकारी

भाग IV

(नोडल अधिकारी अथवा प्रधान मुख्य वन संरक्षक अथवा अध्यक्ष, वन विभाग द्वारा
भरे जाने के लिए)

परियोजना का नाम:

जनपद रुद्रप्रयाग में नौली बैण्ड से नौली गॉव मोटर मार्ग निर्माण हेतु – 0.4025 है०
वन भूमि हस्तांतरण FP/UK/ROAD/10979/2015

1. टिप्पणी के साथ प्रस्ताव को स्वीकार करने या अन्यथा के लिए राज्य वन विभाग की विस्तृत राय और निर्दिष्ट सिफारिशें। (राय देते समय, सम्बन्धित वन संरक्षक अथवा उप वन संरक्षक की प्रतिकूल टिप्पणी की सुस्पष्ट समीक्षा की जाय और विवेचनात्मक टिप्पणी दी जाय):

उपरोक्त योजना हेतु रुद्रप्रयाग वन प्रभाग में रतनपुर कक्ष सं० 1 में 0.0875 है० आरक्षित वन भूमि तथा 0.315 है० पंचायती वन भूमि कुल 0.4025 है० वन भूमि का हस्तांतरण प्रस्तावित है जिसका अवलोकन करने पर पाया गया कि उपरोक्त मोटर मार्ग निर्माण हेतु उपरोक्त वन भूमि का सम्मिलित होना अनिवार्य है। प्रभागीय वनाधिकारी, रुद्रप्रयाग वन प्रभाग तथा वन संरक्षक, गढ़वाल वृत्त, पौड़ी द्वारा भी प्रस्ताव पर अपनी संस्तुति की है। अतः जनहित में, प्रस्ताव में प्रति है० 50 से अधिक अनुपात में वृक्ष प्रभावित होने के कारण प्रस्ताव पर सैद्धांतिक स्वीकृति हेतु भारत सरकार को प्रेषित करने की संस्तुति की जाती है।

हस्ताक्षर:

नाम व पदनाम: (एस०टी०एस०लेप्चा भा.व.से)

अपर प्रमुख वन संरक्षक, वन संरक्षण

एवं

नोडल अधिकारी, उत्तराखण्ड

अपर प्रमुख वन संरक्षक एवं नोडल अधिकारी

सरकारी मोहऱ न संरक्षण, भूमि सर्वेक्षण निदेशालय, उत्तराखण्ड
देहरादून

तिथि : 28 / 10 / 2015

स्थान: देहरादून

प्रपत्र-2.2

PART-III

(सम्बन्धित वन संरक्षक द्वारा भरा जाना)

Proposal No.FP/UK/Road/10979/2015.

परियोजना का नाम-

जनपद रुद्रप्रयाग में जिला योजना के अन्तर्गत नोली बैण्ड से नोली गांव तक मोटर मार्ग के निर्माण हेतु वन भूमि का हस्तान्तरण प्रस्ताव।

1.	स्थल जहाँ की वन भूमि शामिल की गई है। क्या इसका सम्बन्धित वन संरक्षक ने निरीक्षण किया है? (हाँ/नहीं) यदि हाँ तो निरीक्षण की तारीख और किए गये प्रेक्षणों को निरीक्षण नोट के रूप में संलग्न करें।	नहीं।
2.	क्या सम्बन्धित वन संरक्षक भाग-ख में दी गई सूचना और उप वन संरक्षक के सुझावों से सहमत है?	सहमत, परियोजना क्षेत्र में चीड़ प्रजाति के कुल 29 वृक्ष प्रभावित हो रहे हैं।
3.	प्रस्ताव की स्वीकृति या अन्यथा के बारे में सम्बन्धित वन संरक्षक की विस्तृत कारणों के साथ विशेष सिफारिशें।	जानकारी में संरक्षक की जाती है।

दिनांक 12-10-2015

स्थान पी.डी.

हस्ताक्षर

नाम जी. सी. सोनार

वन संरक्षक

मकुवाल वृत्त
उत्तराखण्ड पोर्ट

**SITE INSPECTION REPORT- NOT BELOW THE RANK OF DCF
(for the forest land to be diverted under FCA)**

A proposal has been received by this office from **Executive Engineer Provincial Division P.W.D. Rudraprayag** (for diversion under FCA-1980) of **0.4025 hac.** of forest land for non-forestry purpose. The project envisages the use of forest land for construction of **Nauli Motor Road from Nauli Bend Tilwara-Jakhal Motor Road**. The site inspection of the land involved in the proposal has been done by me on dated **09-09-2015**.

On inspection of the site, it is found that the land required by the user agency is a RF/PF/un-classed/Other forests measuring **0.4025 hac. (R.F. and Van Panchyat Land)**

The requirement of forest land as proposed by the user agency in Co1.2 part-1 is unavoidable and is barest minimum required for the project. **Yes**

Whether any rare /endangered /unique species of flora and fauna found in the area. If, so the details there of :- **No**

Whether any protected archeological /heritage site/defence establishment or any other important monument is located in the area, if, so the details thereof with NOC from competent authority, if required.- **No**

a) The user agency has not violated the provisions of forest (Conservation), Act 1980 and no work has been started without proper sanction. **Yes**

b) It has been found that the user agency has violated (Conservation), Act, and 1980 provisions. A details report as per para 1.9 of chapter 1, Para C of Hand book of forest (Conservation) Act, 1980 attached. **No**

Specific recommendation for acceptance or otherwise of the proposal.

Recommend in the Public Interest.

(Signature)

Place:- **Rudraprayag**

Name - (Rajiv Dhiman)

Designation - D.C.F

Date.....**9/9/2015**.....

उप वन संरक्षक
रुद्रप्रयाग वन प्रभाग
रुद्रप्रयाग

N.B. x State the purpose for which the forest land is proposed to be diverted.
xx Out of(a) and (b) tick the option which is applicable and cross the option which is not applicable.

As per letter number 2-2/2000 FC dated 16-10-2000 from ministry of Environment & Forest, Government of India for proposal involving less than 40 hectares of forest land, the site inspection report from DCF is required and for proposal involving more the 40 hectares of forest land site inspection report from the conservation of forests is required.

PART-II

(To be filled by the concerned Deputy Conservator of Forest)

State Serial No. of proposal : UK-0273/2015

1. Location of the project/Scheme : Uttarakhand

- (i) **State / Union Territory :** Uttarakhand
- (ii) **District :** Rudraprayag
- (iii) **Forest Division :** Rudraprayag
- (iv) **Area of forest land proposed for diversion (in ha.) :** 0.4025
- (v) **Category :** Road

2. Legal status of forest land proposed for diversion :

S. No.	Division	Forest Land(ha.)	Legal Status
1	Rudraprayag	0.0875	Reserved Forest
2	Rudraprayag	0.315	Others (pl. specify)

Division 1. : Rudraprayag

3. District wise area to be diverted in the division :

S. No.	District	Area(ha.)
1	Rudraprayag	0.4025

4. Details of Vegetation available in the forest land proposed for diversion :**(ii) Density of vegetation**

S. No.	Area(in ha.)	Density	Eco-Class
1	0.4025	0.1	Eco 5

S. No.	Scientific Name	Local Name	(31-60)cm.	(61-90)cm.	(91-120)cm.	(121-150)cm.	(>150)cm.
1	Pinus roxburghii	Chir	20	5	0	1	3

5. Working plan prescription for the forest land proposed for diversion :

The area of the reserve forest proposed for the diversion is Ratanpur Compartment No.-1. In the proposed working plan this area is under the Conservation & Improvement working circle. The area is managed according to the prescriptions laid down in this working circle.

6. Brief note on vulnerability of the forest area to erosion : no erosion pron zone.**7. Approximate distance of the proposed site for diversion from boundary of forest(in km.) : 0.00****8. Significance of the forest land proposed for diversion from wildlife point of view :**

- (i). **Details of wildlife present in and around the forest land proposed for diversion :** Ghurad, Kakad, Guldar etc.
- (ii). **Whether forms part of national park, wildlife sanctuary, biosphere reserve,tiger reserve, elephant corridor, wildlife migration corridor etc. : No**
- (iii). **Whether the forest land proposed for diversion is located within eco-sensitive zone(ESZ) of the Protected Area notified under Wildlife(Protection) Act,1972 (Note: In case, ESZ of a Protected Area is not notified,then,10kms distance from boundary of the Protected Area should be treated as ESZ): No**
- (iv). **Whether any national park, wildlife sanctuary, biosphere reserve, tiger reserve, elephant corridor, wildlife migration corridor etc., is located within 1 Km. from boundary of the forest land proposed for diversion : No**

(v). Whether any rare/endangered/unique species of flora and fauna found in the area : No

9.

Details of any protected archaeological/heritage site/defence establishment or any other important monument located in the area, if any :

(i). Whether any protected archaeological/heritage site/defence establishment or any other important monument is located in the area : No

10. Comment as to the reasonability of the extent of the forest land proposed for diversion :



(i). Whether the requirement of forest land as proposed by the user agency is unavoidable and bare minimum for the project : Yes

11. Details of violation(s), if any ,committed :

(i). Whether any work in violation of the Act or guidelines issued under the Act has been carried out : No

12. Whether work in violation is still in progress(Yes/No) : No Data


13. Details of compensatory afforestation scheme :

Patch Wise Details						
S.no	Patch No.	Area(ha.)	Name of PF/RF	Range	Compartment No	Uploaded KML file of patch
NO Data						
(ii). Copy of CA scheme details: NA						
(ii). Copy of Survey of India Toposheet indicating boundary of forest land proposed for C.A.:						
(ii). Copy of Survey of India Toposheet indicating boundary of forest land proposed for C.A.:						
Additional information Details :						
S. No.	Documents				Remarks	
NIL						

14. District Profile :


S.no	District Name	Geographical area of the district (in ha.)	Forest area of the district (in ha.)	Total forest area diverted since 1980 (in ha.)	No. of Approved Cases	Forest Land including penal C.A. (in ha.)	Progress of compensatory afforestation as on(date)	A) Forest land (in ha.)	B) Non-forest land (in ha.)
1	Rudraprayag	198400.00	179099.50	578.991	151	1129.614	11/09/2015	256.066	873.548


15. Site inspection report of the DFO/CCF/Nodal Officer highlighting important facts pertaining to the forest land :

Division Name	Circle	Site inspected By	Whether site inspected	No. of times site visited	Site inspection report	Date of visit
Rudraprayag	Garhwal	DFO	Yes	One		09/09/2015

(Specific recommendation of the DFO/CCF/Nodal Officer with(Part II,III & Part IV))

16. Specific recommendation of the DFO/CCF/Nodal Officer for acceptance or otherwise of the proposal with reason :

Division	Circle	Recommendation By	Recommendation	Reason	Letter	Whether CF agreed
Rudraprayag	Garhwal	DFO	Recommended	The proposal is related with		

				development.		
	Garhwal	CF	Recommended	Road is necessary for providing connectivity to the villagers		Yes

Print page

□

FORM - A

Form for seeking prior approval of Central Government under section 2 of the Forest(Conservation) Act, 1980 for Diversion of fresh forest area

PART - I

(To be filled up by User Agency)

A. General Details

A- 1. Project Details

(i). **Proposal No. :** FP/UK/ROAD/10979/2015

(ii). **Name of Project for which Forest Land is required :** Construction of Nauli Bend to Nauli Village Motor Road under District Sector

(iii). **Short narrative of the proposal and Project/scheme for which the forest land is required :** This road is starts form Km 13 of Tilwara-Bhardar-Saurakhal Motor Road From Nauli Bend to Connect Village Nauli

(iv). **State :** Uttarakhand

(v). **Category of the Project :** Road

(vi). **Shape of forest land proposed to be diverted :** Linear

(vii). **Estimated cost of the Project(Rupees in lacs) :** 12.6

(viii). **Total Area of Forest Land proposed for diversion(in ha.):** 0.4025

(ix). **Non-Forest Land required for this project(in ha.):** 0.14

(x). **Total period for which the forest land is proposed to be diverted(in years):** NIL

A- 2. Details of User Agency

(i). **Name :** PUBLIC WORK DEPARTMENT

(ii). **Address1 :** PWD PROVINCIAL DIVISION RUDRAPRAYAG

(iii). **Address2 :** UTTARAKHAND

(iv). **State :** Uttarakhand

(v). **District :** Rudraprayag

(vi). Pin : 246171

(vii). Landmark : NIL

(viii). Email address : eepwd_rpg@rediffmail.com

(ix). Landline Telephone No. : 233204

(x). Fax No. : 0

(xi). Mobile No. : 7500217670

(xii). Website (if any) : NIL

(xiii). Details of Proposals seeking prior approval of Central Government under the Act for diversion of forest land submitted by the User Agency in the past

List of proposal submitted in Past							
S.no	Proposal Status.	Proposal No.	Moef File No.	Area Proposed for Diversion(Ha.)	Area Diverted(Ha.)	Date of In-Principle Approval	Date of Final Approval
NIL							

(xiv). Legal status of User Agency : State Government

A- 3. Details of Person Making Application

(i). First Name: EXECUTIVE ENGINEER

(ii). Middle Name: NIL

(iii). Last Name: RUDRAPRAYAG

(iv). Gender: Male

(v). Designation: EXECUTIVE ENGINEER

(vi). Address 1: P.D. PWD RUDRAPRAYAG

(vii). Address 2: NIL

(viii). State: Uttarakhand

(ix). District: Rudraprayag

(x). Tehsil: Rudraprayag

(xi). Pin: 246171


(xii). Landmark: NIL

(xiii). Email Address: eepwd_rpg@rediffmail.com

(xiv). Landline Telephone No.: 233204

(xv). Fax No.: NIL

(xvi). Mobile No.: 7500217670

(xvii). Copy of documents in support of the competence/authority of the person making this application to make application on behalf of the User Agency: 

B. Details of land required for the Project

B- Details of proposal seeking prior approval of Central Government under the Act for
1. diversion of forest land for the Project already submitted in the past

(i). Whether any proposal seeking prior approval of Central Government under the Act for diversion of forest land required for the project has been submitted in the past?. : No

B-
2. Details of forest land proposed to be diverted

B-2.1 Details of Divisions involved

Details of Divisions involved			
S.no	Division Name	Forest Land(ha.)	Non-Forest Land(ha.)
1.	Rudraprayag	0.4025	0.14

B-2.2 Details of Districts involved

District wise breakup			
S.no	District Name	Forest Land(ha.)	Non-Forest Land(ha.)
1.	Rudraprayag	0.4025	0.14




B-2.3 Village wise breakup

Villages wise breakup			
S.no	Village	Forest Land(ha.)	Non-Forest Land(ha.)
1	Nauli	0.4025	0.14


B-2.4 Component wise breakup

Component wise breakup			
S.no	Component	Forest Land(ha.)	Non-Forest Land(ha.)
1	Road	0.4025	0.14

C. Maps of forest land proposed to be diverted

Division 1. : Rudraprayag		
(i). Area of forest land proposed to be diverted(in ha.) : 0.4025		
(ii). : Linear		
(b). No. of Segments : One		
Segment wise details		
Segments	Segment Area(in ha.)	Kml File of Segments
1.	0.4025	 View File
(iii). Copy of Survey of India Toposheet indicating boundary of forest land proposed to be diverted: 		
(iv). Scanned copy of the Geo-referenced map of the forest land proposed to be diverted prepared by using GPS or Total Station: 		

D. Justification for locating the Project in forest land and details of alternatives examined:

(i). Copy of note containing justification for locating the Project in forest land: 

(ii). Whether a copy of map indicating location of alternative examine is required to be provided: Yes

(a). Copy of map indicating location of alternative examined: 

E. Employment likely to be generated

(i). Whether the Project is likely to generate employment ?: Yes

(ii). Permanent/Regular Employment(Number of persons): 10

(iii). Temporary Employment(Number of person-days): 25

F. Displacement of People due to the Project, if any

(i). Whether Project involves displacement?: No

G. Details of Cost-Benefit analysis for the Project

(i). Whether the Project requires Cost-Benefit analysis?: No

H. Status of Environmental Clearance

(i). Whether the Project requires Clearance under the Environment (Protection) Act 1986 ? :
No

I. Status of Wildlife Clearance


(i). Whether the Project or a part thereof is located in any Protected Area or their Eco sensitive zone? : No

J. Applicability of special provisions governing Scheduled Areas

(i). Whether the Project or a part thereof is located in a Scheduled Area? : No

K. Status of settlement of rights under the Forest Rights Act, 2006 on the forest land proposed to be diverted

(i). Whether the process for settlement of Rights under the Forest Rights Acts 2006 on the forest land proposed to be diverted has been completed? : Yes

(a). Copy of documentry evidence in support of settlement of rights under the Forest Rights Act, 2006 on the forest land proposed to be diverted: 

L. Details of land identified for Compensatory Afforestation













(i). Whether non-forest or Revenue forest land is required to be provided by User Agency?:
Not Applicable

(ii). Whether the area of non-forest land or Revenue forest land required to be provided by User Agency for raising Compensatory Afforestation is less than area of forest land proposed to be diverted ? : Not Applicable

(iii) . Reason for not providing Non-Forest Land: Not Applicable

Additional information Details

Documents

S.No	Documents	Remarks
1		Cover page, Check list, Fact sheet, Report
2		Part I to V
3		G.O.
4		Joint Survey, Site Inspection
5		Min demand of Land, Land schedule, LxB of Project, Bar chart
6		CA plan
7		Muck Plan
8		Geologist Report
9		Task force certificate, Manak Shartein
10		NPV, Value of Land
11		National park, Act 1980, Layout plan, Reg/Historical Place, Gas/Kerosine, Benefited village, RCC pillar, Catch plan, Distance of National park, Soil erosion, Site Photographs, etc
12		Non embrance

□