

**OFFICE OF THE PRINCIPAL CHIEF CONSERVATOR OF FORESTS (HEAD OF FOREST FORCE),
MAHARASHTRA STATE**

ADDITIONAL PRINCIPAL CHIEF CONSERVATOR OF FORESTS AND NODAL OFFICER,

First Floor, 'B' Wing, Van Bhavan, Civil Lines, Nagpur-440001.

Tel no. (0712) 2530166, 2556916, Fax no. (0712) 2550675 E-mail- apccfnodal@mahaforest.gov.in

No. Desk-17/Nodal/Gadchiroli/ID- 13223/768/2022-23

Nagpur – 440 001, Date : 29/06/2022

To,
Principal Secretary (Forests)
Revenue and Forest Department,
Mantralaya. Mumbai-32

Subject:- Proposal for Diversion of 2.0101 Ha. Reserved Forest/Protected forest land for Trenching and Laying Underground Optical Cable along the road in ROW of NH-130D on Kandoli to Laheri Route in Bharmragad Tehsil of Dist. Gadchiroli in the State of Maharashtra (FP/MH/OFC/149607/2021).

Res/Sir,

The Conservator of Forests (T.), Gadchiroli on dated 20.06.2022 has submitted the proposal for Diversion of 2.0101 Ha. Reserved Forest/Protected forest land for Trenching and Laying Underground Optical Cable along the road in ROW of NH-130D on Kandoli to Laheri Route in Bharmragad Tehsil of Dist. Gadchiroli in the State of Maharashtra (FP/MH/OFC/149607/2021).

1) The details of the forest land proposed for diversion are as under:-

Details of land required for Laying Underground Optical Cable along the road in ROW of NH-130D on Kandoli to Laheri Route in Bharmragad Tehsil of Dist. Gadchiroli						
Sr. No.	Range	Name of Village	Details of Forest Land			
			Comp. No.	Length X Width	Area	
					Sq. Mtr	Hact.
1	Tadgaon	Kedmarra (S)	T624	1390 X 0.5	695	0.0695
			T623	125 X 0.5	62.5	0.00625
			T625	1563 X 0.5	781.5	0.0782
			T626	169 X 0.5	84.5	0.0085
2	Tadgaon	Kudkeli	T626	3123 X 0.5	1561.5	0.1562
3	Tadgaon	Tadgaon	T576	2728 X 0.5	1364	0.1364
			T575	2156 X 0.5	1078	0.1078
4	Tadgaon	Kosfundi	T575	76.8 X 0.5	38.4	0.0038
			T565	23.3 X 0.5	11.65	0.0012
			T574	321 X 0.5	160.5	0.0161
			T565	350 X 0.5	175	0.0175
			T566	155 X 0.5	77.5	0.0078
			T574	273 X 0.5	136.5	0.0137
			T566	109 X 0.5	54.5	0.0055
			T573	760 X 0.5	380	0.038
5	Tadgaon	Bejur/Kumarguda	T566	494 X 0.5	247	0.0247
			T567	1149 X 0.5	574.5	0.0575
6	Tadgaon	Block Forest	T567	3290 X 0.5	1645	0.1645
7	Tadgaon / Bhamragad	Hemalkasa	T568	1718 X 0.5	859	0.0859
			T569	2770 X 0.5	1385	0.1385

			B706	449 X 0.5	224.5	0.0225
8	Bhamragarh	Bhamragarh	B700	1034 X 0.5	517	0.0517
			B706	348 X 0.5	174	0.0174
			B705	116 X 0.5	58	0.0058
			B701	831 X 0.5	415.5	0.0416
9	Bhamragarh	Dobaguda	B702	549 X 0.5	274.5	0.0275
10		Medpalli	B702, B703	2070 X 0.5	1035	0.1035
11	Bhamragarh	Dhodraj	B790	88.5 X 0.5	44.25	0.0044
			B791	267 X 0.5	133.5	0.0134
			B801	142 X 0.5	71	0.0071
			B790	422 X 0.5	211	0.0211
			B801	1112 X 0.5	556	0.0556
			B791	340 X 0.5	170	0.017
			B792	590 X 0.5	295	0.0295
12	Bhamragarh	Hindewade (m)	B792	2605 X 0.5	1302.5	0.1303
13	Bhamragarh	Mallampodhur	B788	1927 X0.5	963.5	0.0964
			B781	689 X 0.5	344.5	0.0345
			B787	298 X 0.5	149	0.0149
			B781	1385 X 0.5	697.5	0.0698
14	Bhamragarh	Laheri	B782	626 X 0.5	313	0.0313
			B786	671 X 0.5	335.5	0.0336
			B783	890 X 0.5	445	0.0445
TOTAL				40.19 Km	20101.3	2.0101

2.0 The project has been initiated by Mr. Parag Pawar of M/S. Reliance Jio Infocomm Ltd., Nagpur. for seeking approval under Forest (Conservation) Act, 1980 for Diversion of 2.0101 Ha. Reserved Forest/Protected forest land for Trenching and Underground Optical Cable along the road in ROW of NH-130D on Kandoli to Laheeri Route in Bhamragad Tehsil of Dist. Gadchiroli in the State of Maharashtra (FP/MH/OFC/149607/2021). The aforesaid project is pursuant to the directives issued by the Government of India, Ministry of Communication & IT Department of Telecommunication vide their letter No. 222/2008, dt. 19/09/2008. The User Agency has highlighted that as per the policy of the Government of India, it is planned to lay Optical Fiber Cable for reliable communication from remote place to District/State Headquarters. Basic aim of the project is to provide the people of under developed areas with reliable and high speed media connectivity. In this regard, the User Agency has submitted the proposal for diversion 2.0101 ha. RF/PF forest land under the Forest (Conservation) Act, 1980. The details non-forest involved land in project is 0.00 Ha. The site inspection report of the Dy. Conservator of Forest, Bhamragad Forest Division, Bhamragad is enclosed file on **P.P.N. 92 to 93**

3.00 Dy. Conservator of Forest, Bhamragad Forest Division, Bhamragad has certified that:-

- 3.1 No suitable alternate land is available and the forest land required is lowest minimum.
- 3.2 The area belongs to Eco-value class-III and having density is below 0.4 comes under Southern Tropical Dry Deciduous Forests
- 3.3 There is no cutting and felling of trees involved in this project
- 3.4 The area involved in the project does not form part of any existing National Park, Wildlife Sanctuary, Nature Reserve etc.
- 3.5 Proposed project is not likely to affect any monumental site of cultural, historical, religious, archeological or recreational importance.
- 3.6 There is no violation of Forest (Conservation) Act 1980.
- 3.7 The proposed area for the project is beyond 10 kms from the boundary of the protected area Sanctuary and National Park.

- 3.8 There is no alternative alignment this possible to avoid or minimize use of forest land and required forest area is minimum needed for purpose of proposed project.
- 3.9 The non-forest area covered under the project is not under the provision of Maharashtra Private Forest (Acquisition) Act 1975 by virtue of application of Section 35 of Indian Forest Act 1927 and are not recognized as deemed reserved forest as well as not included in the area identified as "forest" as per dictionary meaning of forest as intimated to the expert committee appointed under interim judgment of the Hon'ble Supreme Court dated 12/12/1996. **Not Applicable**
- 3.10 Proposed Compensatory Afforestation . **Not Applicable. As per Govt. of India's letter F.No.FC-11/165/2019/FC, Dated 27/07/2020.**

4.00 The User Agency has submitted an undertaking that:-

- 4.1 To defray the cost of compensatory afforestation.
- 4.2 To defray the cost of Net Present Value of the forest land proposed under diversion.
- 4.3 Government of India vide letter No.11-43/2013-FC, dt.3/12/2018 has issued guideline Regarding Compliance of the Scheduled Tribes and Other Traditional Forest Dwellers (Recognition of Forests Rights) Act, 2006. As per these guidelines:-

'Accordingly, it is clarified that within the time period stipulated for compliance of Stage I condition, Deputy Commissioner shall complete the process of compliance of FRA (including forwarding its findings to be concerned CF), hence for the purpose of the MoEF&CC, as per the provisions under the Forest (Conservation) amendment rules, 2016 the compliance under FRA is not required for consideration of in-principle approval. This has to be furnished by the State Government for consideration of the proposal by the Ministry for final approval'.


Hence, the User Agency has given an undertaking regarding the compliance under The scheduled Tribes and Other Traditional Forest Dwellers (Recognition of Forest Rights) Act, been applied and is under process and shall be submitted before in- principle approval.

- 4.4 The Government of India has conveyed its general approval under the Section-2(ii) of the Forest (Conservation) Act, 1980 vide Chapter 4 of comprehensive guidelines issued vide letter No.5-2/2017-FC, dt. 28/3/2019 for 15 activities for diversion not more than 1.00 ha forest land to Government Departments, Government undertakings, Boards, Corporations and various user agencies. 'Electric and telecommunication lines are included in these 15 activities. The validity of General approval under section 2 (ii) of FC Act, 1980 has been extended up to 31/12/2020 vide Government of India letter dt.15/2/2018.
- 5.00 Dy.Conservator of Forest, Bhamragad Forest Division, Bhamragad and Conservator of Forest (T), Gadchiroli have recommended the proposal for diversion of 2.0101 ha. of forest land.
- 6.00 **In view of this, the proposal is recommended for approval under the section -2 (ii) of the Forest (Conservation) Act, 1980 subject to the following conditions: –**
- The legal status of the land shall remain unchanged.
 - As per Government of India guidelines No.FC-11/165/2019, FC dt.27/7/2020 the compensatory afforestation may not be levied in case of laying of underground Optical Fiber Cables (OFC). Therefore the cost of compensatory afforestation may not be insisted upon the User Agency.
 - Net Present Value is exempted for laying of underground Optical Fiber Cable as per the Government of India guidelines.
 - The Optical Fiber Cable Line will be laid within maximum size of the trench of 1.65 m depth & 0.45 m width with cable line under the OFC Pipeline.
 - The land under project will be reclaimed by the user agency for which the agency shall submit a bank guarantee at the rate of Rs. 50/- per running meter and an undertaking to that effect shall also be submitted. If the agency fails to reclaim the land to the satisfaction of Deputy Conservator of Forests concerned, the cost for reclamation will be recovered from the bank guarantee.
 - If the cable is going to be laid in the formation width of the road, then additional charges in form of bank guarantee shall be given at the rate of Rs.35/- per running mtr. Similarly for reclamation of side drain and

for tarred portion, the guarantee will be at the rate of Rs. 300/- per mtr. and Rs.750/- per mtr. respectively. An undertaking shall be obtained from the user agency that it has agreed to make good any loss to Forest/ Environment while laying the cable in the forest area and during maintenance of the same in future. For further maintenance of the project, the agency shall obtain permission from the Forest Department as and when required.

- vii) The forest land shall not be used for any purpose other than specified in the proposal.
 - viii) No felling of trees shall done during the implementation of project.
 - ix) The user agency will be authorized to lay the Optical Fiber Cable outside the confines of the protected area after compliance of this order. Any breach of the conditions by the user agency will be treated as violation of the provision of Forest (Conservation) Act, 1980.
 - x) No new forest area beyond the Right of Way of existing road should be broken for laying Optical Fiber Cable.
 - xi) No labour camps shall be established on the forest land.
 - xii) The layout plan of the proposal shall not be changed without prior approval of the Central Government.
 - xiii) The sanction will be subject to final clearance as per the directives issued by the Government of India, Ministry of Communication & IT Department of Telecommunication vide their letter No. 222/2008,dt.19/09/2008 and concerned PWD authorities of the project.
 - xiv) The User Agency will be authorized to lay the Optical Cable only outside the confines of the Protected Area. Any breach of the said condition by the User Agency will be treated as violation of the provisions of the Forest (Conservation) Act, 1980.
 - xv) All the conditions stipulated by the Forest Department shall be binding on the User Agency.
 - xvi) All other conditions as may be mandatory under relevant Act, Rules and Guidelines shall be compiled with by the User Agency.
 - xvii) All necessary approvals required for the project as per the prevailing laws of the land would be obtained by the User Agency before statutory sanctions.
 - xviii) The User Agency will make good the land after use/maintenance.
- 7.00** It is therefore, requested that the proposal for Trenching and Laying Underground Optical Cable along the road in ROW of NH-130D on Kandoli to Laheri Route in Bharmragad Tehsil of Dist.Gadchiroli in the State of Maharashtra (FP/MH/OFC/149607/2021) under section 2 (ii) of the Forest (Conservation) Act, 1980.

Encl:- Proposal 1 Copies

 29/6/22

(Naresh Zurmure)

Addl. Principal Chief Conservator of Forests
& Nodal Officer

Copy for information:-

1. The Conservator of Forest Gadchiroli .
2. The Deputy Conservator of forests, Bharmragad Forest Division, Allapalli
3. Reliance Jio Infocomm Ltd. 3rd floor, Phidchi Tower, West Side Showroom, Mount Road, Sadar Nagpur.

PART –IV

(To be filled by Nodal Officer or Principal Chief Conservator of Forests (Head of Forest Force))

(Detailed opinion and specific recommendation of the State Forest Department for acceptance or otherwise of the proposal with remarks)


Subject:- The proposal for Trenching and OFC Line along the road in ROW of NH-130D on Kandoli to Laheri Route in Bharmragad Tehsil of Dist. Gadchiroli in the State of Maharashtra. (FP/MH/OFC/149607/2021).

The details of land proposed for diversion is as under:-

Sr. No.	Range	Name of Village	Details of Forest Land			
			Comp. No.	Length X Width	Area	
					Sq. Mtr	Hact.
1	Tadgaon	Kedmarra (S)	T624	1390 X 0.5	695	0.0695
			T623	125 X 0.5	62.5	0.00625
			T625	1563 X 0.5	781.5	0.0782
			T626	169 X 0.5	84.5	0.0085
2	Tadgaon	Kudkeli	T626	3123 X 0.5	1561.5	0.1562
3	Tadgaon	Tadgaon	T576	2728 X 0.5	1364	0.1364
			T575	2156 X 0.5	1078	0.1078
4	Tadgaon	Kosfundi	T575	76.8 X 0.5	38.4	0.0038
			T565	23.3 X 0.5	11.65	0.0012
			T574	321 X 0.5	160.5	0.0161
			T565	350 X 0.5	175	0.0175
			T 566	155 X 0.5	77.5	0.0078
			T574	273 X 0.5	136.5	0.0137
			T566	109 X 0.5	54.5	0.0055
			T573	760 X 0.5	380	0.038
			T 566	494 X 0.5	247	0.0247
5	Tadgaon	Bejur/Kumarguda	T 567	1149 X 0.5	574.5	0.0575
6	Tadgaon	Block Forest	T 567	3290 X 0.5	1645	0.1645
7	Tadgaon / Bhamragad	Hemalkasa	T 568	1718 X 0.5	859	0.0859
			T 569	2770 X 0.5	1385	0.1385
			B706	449 X 0.5	224.5	0.0225
8	Bhamragarh	Bhamragarh	B700	1034 X 0.5	517	0.0517
			B706	348 X 0.5	174	0.0174
			B705	116 X 0.5	58	0.0058
			B701	831 X 0.5	415.5	0.0416
9	Bhamragarh	Dobaguda	B702	549 X 0.5	274.5	0.0275
10		Medpalli	B702, B703	2070 X 0.5	1035	0.1035
11	Bhamragarh	Dhodraj	B790	88.5 X 0.5	44.25	0.0044
			B791	267 X 0.5	133.5	0.0134
			B801	142 X 0.5	71	0.0071
			B790	422 X 0.5	211	0.0211

			B801	1112 X 0.5	556	0.0556
			B791	340 X 0.5	170	0.017
			B792	590 X 0.5	295	0.0295
12	Bhamragarh	Hindewade (m)	B792	2605 X 0.5	1302.5	0.1303
13	Bhamragarh	Mallampodhur	B788	1927 X 0.5	963.5	0.0964
			B781	689 X 0.5	344.5	0.0345
			B787	298 X 0.5	149	0.0149
			B781	1385 X 0.5	697.5	0.0698
14	Bhamragarh	Laheri	B782	626 X 0.5	313	0.0313
			B786	671 X 0.5	335.5	0.0336
			B783	890 X 0.5	445	0.0445
TOTAL				40.19 Km	20101.3	2.0101

Specific recommendation of Principal Chief Conservator of Forests (HoFF) Maharashtra State, Nagpur is attached on page no.



(Naresh Zurmure)

Additional Principal Chief Conservator of Forests
& Nodal Officer

Date: 29/06/2022

Place: Nagpur

PART -V

(To be filled in by the Secretary in charge of the Forest Department or any other authorized officer of the State Government not below the rank of under Secretary)

Subject:- The proposal for Trenching and OFC Line along the road in ROW of NH-130D on Kandoli to Laheri Route in Bharmragad Tehsil of Dist. Gadchiroli in the State of Maharashtra. (FP/MH/OFC/149607/2021).

The details of land proposed for diversion is as under:-

Sr. No.	Range	Name of Village	Details of Forest Land			
			Comp. No.	Length X Width	Area	
					Sq. Mtr	Hact.
1	Tadgaon	Kedmarra (S)	T624	1390 X 0.5	695	0.0695
			T623	125 X 0.5	62.5	0.00625
			T625	1563 X 0.5	781.5	0.0782
			T626	169 X 0.5	84.5	0.0085
2	Tadgaon	Kudkeli	T626	3123 X 0.5	1561.5	0.1562
3	Tadgaon	Tadgaon	T576	2728 X 0.5	1364	0.1364
			T575	2156 X 0.5	1078	0.1078
4	Tadgaon	Kosfundi	T575	76.8 X 0.5	38.4	0.0038
			T565	23.3 X 0.5	11.65	0.0012
			T574	321 X 0.5	160.5	0.0161
			T565	350 X 0.5	175	0.0175
			T 566	155 X 0.5	77.5	0.0078
			T574	273 X 0.5	136.5	0.0137
			T566	109 X 0.5	54.5	0.0055
			T573	760 X 0.5	380	0.038
5	Tadgaon	Bejur/Kumarguda	T 566	494 X 0.5	247	0.0247
			T 567	1149 X 0.5	574.5	0.0575
6	Tadgaon	Block Forest	T 567	3290 X 0.5	1645	0.1645
7	Tadgaon / Bhamragad	Hemalkasa	T 568	1718 X 0.5	859	0.0859
			T 569	2770 X 0.5	1385	0.1385
			B706	449 X 0.5	224.5	0.0225
8	Bhamragarh	Bhamragarh	B700	1034 X 0.5	517	0.0517
			B706	348 X 0.5	174	0.0174
			B705	116 X 0.5	58	0.0058
			B701	831 X 0.5	415.5	0.0416
9	Bhamragarh	Dobaguda	B702	549 X 0.5	274.5	0.0275
10		Medpalli	B702, B703	2070 X 0.5	1035	0.1035
11	Bhamragarh	Dhodraj	B790	88.5 X 0.5	44.25	0.0044
			B791	267 X 0.5	133.5	0.0134
			B801	142 X 0.5	71	0.0071
			B790	422 X 0.5	211	0.0211
			B801	1112 X 0.5	556	0.0556
			B791	340 X 0.5	170	0.017

			B792	590 X 0.5	295	0.0295
12	Bhamragarh	Hindewade (m)	B792	2605 X 0.5	1302.5	0.1303
13	Bhamragarh	Mallampodhur	B788	1927 X0.5	963.5	0.0964
			B781	689 X 0.5	344.5	0.0345
			B787	298 X 0.5	149	0.0149
			B781	1385 X 0.5	697.5	0.0698
14	Bhamragarh	Laheeri	B782	626 X 0.5	313	0.0313
			B786	671 X 0.5	335.5	0.0336
			B783	890 X 0.5	445	0.0445
TOTAL				40.19 Km	20101.3	2.0101

Recommended:

MoEF, Government of India, vide letter No.5-5/86-FC (Pt) dated 17/4/2000 has suggested to submit proposals for projects in social sector requiring forest area up to 5.00 Ha., directly to Government of India. Accordingly, Government of Maharashtra has delegated the power to the Nodal Officer, Maharashtra State vide No. FLD-1000/CR-187/F-10 dated 10/05/2000 to submit proposals less than 5.00 Ha. (excluding National Parks and Sanctuaries) directly to Regional Office, MoEF, Nagpur

Naresh Zurmure
29/06/22

(Naresh Zurmure)

Additional Principal Chief Conservator of Forests
& Nodal Officer

Date: 29 / 06 / 2022

Place: Nagpur

Proposal for Diversion of 2.0101 Ha. Reserved Forest/Protected forest land for Trenching and Laying Underground Optical Cable along the road in ROW of NH-130D on Kandoli to Laheri Route in Bharmragad Tehsil of Dist. Gadchiroli in the State of Maharashtra (FP/MH/OFC/149607/2021).

Specific Recommendation of Principal Chief Conservator of Forests (Head of Forest Force), Maharashtra State with regards to acceptance or otherwise of the proposal supported by reasons.

The proposal is for Diversion of 2.0101 Ha. Reserved Forest/Protected forest land for Trenching and Laying Underground Optical Cable along the road in ROW of NH-130D on Kandoli to Laheri Route in Bharmragad Tehsil of Dist. Gadchiroli in the State of Maharashtra (FP/MH/OFC/149607/2021).

The details of the forest land proposed for diversion are as under:-

Details of land required for Laying Underground Optical Cable along the road in ROW of NH-130D on Kandoli to Laheri Route in Bharmragad Tehsil of Dist. Gadchiroli						
Sr. No.	Range	Name of Village	Details of Forest Land			
			Comp. No.	Length X Width	Area	
					Sq. Mtr	Hact.
1	Tadgaon	Kedmarra (S)	T624	1390 X 0.5	695	0.0695
			T623	125 X 0.5	62.5	0.00625
			T625	1563 X 0.5	781.5	0.0782
			T626	169 X 0.5	84.5	0.0085
2	Tadgaon	Kudkeli	T626	3123 X 0.5	1561.5	0.1562
3	Tadgaon	Tadgaon	T576	2728 X 0.5	1364	0.1364
			T575	2156 X 0.5	1078	0.1078
4	Tadgaon	Kosfundi	T575	76.8 X 0.5	38.4	0.0038
			T565	23.3 X 0.5	11.65	0.0012
			T574	321 X 0.5	160.5	0.0161
			T565	350 X 0.5	175	0.0175
			T 566	155 X 0.5	77.5	0.0078
			T574	273 X 0.5	136.5	0.0137
			T566	109 X 0.5	54.5	0.0055
			T573	760 X 0.5	380	0.038
			T 566	494 X 0.5	247	0.0247
5	Tadgaon	Bejur/Kumarguda	T 567	1149 X 0.5	574.5	0.0575
6	Tadgaon	Block Forest	T 567	3290 X 0.5	1645	0.1645
7	Tadgaon / Bhamragad	Hemalkasa	T 568	1718 X 0.5	859	0.0859
			T 569	2770 X 0.5	1385	0.1385
			B706	449 X 0.5	224.5	0.0225
8	Bhamragarh	Bhamragarh	B700	1034 X 0.5	517	0.0517
			B706	348 X 0.5	174	0.0174
			B705	116 X 0.5	58	0.0058
			B701	831 X 0.5	415.5	0.0416
9	Bhamragarh	Dobaguda	B702	549 X 0.5	274.5	0.0275
10		Medpalli	B702, B703	2070 X 0.5	1035	0.1035
11	Bhamragarh	Dhodraj	B790	88.5 X 0.5	44.25	0.0044
			B791	267 X 0.5	133.5	0.0134
			B801	142 X 0.5	71	0.0071

			B790	422 X 0.5	211	0.0211
			B801	1112 X 0.5	556	0.0556
			B791	340 X 0.5	170	0.017
			B792	590 X 0.5	295	0.0295
12	Bhamragarh	Hindewade (m)	B792	2605 X 0.5	1302.5	0.1303
13	Bhamragarh	Mallampodhur	B788	1927 X 0.5	963.5	0.0964
			B781	689 X 0.5	344.5	0.0345
			B787	298 X 0.5	149	0.0149
			B781	1385 X 0.5	697.5	0.0698
14	Bhamragarh	Laheri	B782	626 X 0.5	313	0.0313
			B786	671 X 0.5	335.5	0.0336
			B783	890 X 0.5	445	0.0445
TOTAL				40.19 Km	20101.3	2.0101

2.0 The project has been initiated by Mr. Parag Pawar of M/S. Reliance Jio Infocomm Ltd., Nagpur. for seeking approval under Forest (Conservation) Act, 1980 for Diversion of 2.0101 Ha. Reserved Forest/Protected forest land for Trenching and Underground Optical Cable along the road in ROW of NH-130D on Kandoli to Laheri Route in Bhamragad Tehsil of Dist. Gadchiroli in the State of Maharashtra (FP/MH/OFC/149607/2021). The aforesaid project is pursuant to the directives issued by the Government of India, Ministry of Communication & IT Department of Telecommunication vide their letter No. 222/2008, dt. 19/09/2008. The User Agency has highlighted that as per the policy of the Government of India, it is planned to lay Optical Fiber Cable for reliable communication from remote place to District/State Headquarters. Basic aim of the project is to provide the people of under developed areas with reliable and high speed media connectivity. In this regard, the User Agency has submitted the proposal for diversion 2.0101 ha. RF/PF forest land under the Forest (Conservation) Act, 1980. The details non-forest involved land in project is 0.00 Ha. The site inspection report of the Dy. Conservator of Forest, Bhamragad Forest Division, Bhamragad is enclosed file on **P.P.N. 92 to 93**

3.00 Dy. Conservator of Forest, Bhamragad Forest Division, Allapalli has certified that:-

- 3.1 No suitable alternate land is available and the forest land required is lowest minimum.
- 3.2 The area belongs to Eco-value class-III and having density is below 0.4 comes under Southern Tropical Dry Deciduous Forests
- 3.3 There is no cutting and felling of trees involved in this project
- 3.4 The area involved in the project does not form part of any existing National Park, Wildlife Sanctuary, Nature Reserve etc.
- 3.5 Proposed project is not likely to affect any monumental site of cultural, historical, religious, archeological or recreational importance.
- 3.6 There is no violation of Forest (Conservation) Act 1980.
- 3.7 The proposed area for the project is beyond 10 kms from the boundary of the protected area (Sanctuary and National Park).
- 3.8 There is no alternative alignment this possible to avoid or minimize use of forest land and required forest area is minimum needed for purpose of proposed project.
- 3.9 The non-forest area covered under the project is not under the provision of Maharashtra Private Forest (Acquisition) Act 1975 by virtue of application of Section 35 of Indian Forest Act 1927 and are not recognized as deemed reserved forest as well as not included in the area identified as "forest" as per dictionary meaning of forest as intimated to the expert committee appointed under interim judgment of the Hon'ble Supreme Court dated 12/12/1996. **Not Applicable**

3.10 Proposed Compensatory Afforestation . Not Applicable. As per Govt. of India letter F.No.FC-11/165/2019/FC, Dated 27/07/2020.

4.00 **The User Agency has submitted an undertaking that:-**

4.1 To defray the cost of compensatory afforestation.

4.2 To defray the cost of Net Present Value of the forest land proposed under diversion.

4.3 Government of India vide letter No.11-43/2013-FC, dt.3/12/2018 has issued guideline Regarding Compliance of the Scheduled Tribes and Other Traditional Forest Dwellers (Recognition of Forests Right) Act,2006. As per these guidelines:-

'Accordingly, it is clarified that within the time period stipulated for compliance of Stage I condition, Deputy Commissioner shall complete the process of compliance of FRA (including forwarding its findings to be concerned CF), hence for the purpose of the MoEF&CC, as per the provisions under the Forest (Conservation) amendment rules, 2016 the compliance under FRA is not required for consideration of in-principal approval. This has be to furnished by the State Government for consideration of the proposal by the Ministry for final approval'.

Hence, the User Agency has given an undertaking regarding the compliance under The scheduled Tribes and Other Traditional Forest Dwellers (Recognition of Forest Rights) Act, been applied and is under process and shall be submitted before in- principle approval.

4.4 The Government of India has conveyed its general approval under the Section-2(ii) of the Forest (Conservation) Act, 1980 vide Chapter 4 of comprehensive guidelines issued vide letter No.5-2/2017-FC, dt. 28/3/2019 for 15 activities for diversion not more than 1.00 ha forest land to Government Departments, Government undertakings, Boards, Corporations and various user agencies. 'Electric and telecommunication lines are included in these 15 activities. The validity of General approval under section 2 (ii) of FC Act, 1980 has been extended up to 31/12/2020 vide Government of India letter dt.15/2/2018.


5.00 Dy.Conservator of Forest, Bhamragad Forest Division, Bhamaragad and Conservator of Forest (T), Gadchiroli have recommended the proposal for diversion of 2.0101 ha. of forest land.

6.00 **In view of this, the proposal is recommended for approval under the section -2 (ii) of the Forest (Conservation) Act, 1980 subject to the following conditions: –**

- i) The legal status of the land shall remain unchanged.
- ii) As per Government of India guidelines No.FC-11/165/2019, FC dt.27/7/2020 the compensatory afforestation may not be levied in case of laying of underground Optical Fiber Cables (OFC). Therefore the cost of compensatory afforestation may not be insist upon the User Agency.
- iii) Net Present Value is exempted for laying of underground Optical Fiber Cable as per the Government of India guidelines.
- iv) The Optical Fiber Cable Line will be laid within maximum size of the trench of 1.65 m depth & 0.45 m width with cable line under the OFC Pipeline.
- v) The land under project will be reclaimed by the user agency for which the agency shall submit a bank guarantee at the rate of Rs. 50/- per running meter and an undertaking to that effect shall also be submitted. If the agency fails to reclaim the land to the satisfaction of Deputy Conservator of Forests concerned, the cost for reclamation will be recovered from the bank guarantee.
- vi) If the cable is going to be laid in the formation width of the road, then additional charges in form of bank guarantee shall be given at the rate of Rs.35/- per running mtr. Similarly for reclamation of side drain and for tarred portion, the guarantee will be at the rate of Rs. 300/- per mtr. and Rs.750/- per mtr. respectively. An undertaking shall be obtained from the user agency that it has agreed to make good any loss to Forest/ Environment while laying the cable in the forest area and during maintenance of the

same in future. For further maintenance of the project, the agency shall obtain permission from the Forest Department as and when required.

- vii) The forest land shall not be used for any purpose other than specified in the proposal.
- viii) No felling of trees shall done during the implementation of project.
- ix) The user agency will be authorized to lay the Optical Fiber Cable outside the confines of the protected area after compliance of this order. Any breach of the conditions by the user agency will be treated as violation of the provision of Forest (Conservation) Act, 1980.
- x) No new forest area beyond the Right of Way of existing road should be broken for laying Optical Fiber Cable.
- xi) No labour camps shall be established on the forest land.
- xii) The layout plan of the proposal shall not be changed without prior approval of the Central Government.
- xiii) The sanction will be subject to final clearance as per the directives issued by the Government of India, Ministry of Communication & IT Department of Telecommunication vide their letter No. 222/2008,dt.19/09/2008 and concerned PWD authorities of the project.
- xiv) The User Agency will be authorized to lay the Optical Cable only outside the confines of the Protected Area. Any breach of the said condition by the User Agency will be treated as violation of the provisions of the Forest (Conservation) Act, 1980.
- xv) All the conditions stipulated by the Forest Department shall be binding on the User Agency.
- xvi) All other conditions as may be mandatory under relevant Act, Rules and Guidelines shall be compiled with by the User Agency.
- xvii) All necessary approvals required for the project as per the prevailing laws of the land would be obtained by the User Agency before statutory sanctions.
- xviii) The User Agency will make good the land after use/maintenance.


(Dr.Y.L.P. Rao)

**Principal Chief Conservator of Forests
(Head of Forest Force)
Maharashtra State, Nagpur**