


SITE INSPECTION REPORT OF DFO ANGUL DIVISION

1	Name of the Project	Seeking prior approval of Central Government under section 2 of the forest conservation Act, 1980 for diversion of 20.383 Ha. including Safety Zone 0.615 Ha Forest Land for continuation of mining operation at Bhubaneswari OCP of Mahanadi Coalfields Limited.																												
2	Name of the district/division	Angul/ Angul (T) Division																												
3	Date of Inspection	29.08.2022																												
4	Name & designation of the Inspecting Officer	Vivek Kumar, IFS Divisional Forest Officer Angul.																												
5	Name & designation of the other Officers who attended the inspection including representatives of the user agency.	<table border="1"> <tr> <td>Forest Deptt.</td> <td colspan="4">User Agency</td> </tr> <tr> <td>Sukanti Dei, Forest Range Officer, Talcher</td> <td colspan="4">Sri L.P. Patra GM, Jagannath Area Bhubaneswari OCP</td> </tr> <tr> <td>Sujata Biswal, Forest Guard</td> <td colspan="4">Sri Dibyajiban Si, Project Officer, Bhubaneswari OCP</td> </tr> <tr> <td></td> <td colspan="4">Sri Naresh Naik Sugali, PEO, Bhubaneswari OCP</td> </tr> <tr> <td></td> <td colspan="4">Sri S.R. Nath, Survey Officer Bhubaneswari OCP</td> </tr> </table>				Forest Deptt.	User Agency				Sukanti Dei, Forest Range Officer, Talcher	Sri L.P. Patra GM, Jagannath Area Bhubaneswari OCP				Sujata Biswal, Forest Guard	Sri Dibyajiban Si, Project Officer, Bhubaneswari OCP					Sri Naresh Naik Sugali, PEO, Bhubaneswari OCP					Sri S.R. Nath, Survey Officer Bhubaneswari OCP			
Forest Deptt.	User Agency																													
Sukanti Dei, Forest Range Officer, Talcher	Sri L.P. Patra GM, Jagannath Area Bhubaneswari OCP																													
Sujata Biswal, Forest Guard	Sri Dibyajiban Si, Project Officer, Bhubaneswari OCP																													
	Sri Naresh Naik Sugali, PEO, Bhubaneswari OCP																													
	Sri S.R. Nath, Survey Officer Bhubaneswari OCP																													
6	Legal status of forest land with area proposed for diversion	<table border="1"> <tr> <td>DLC Forest</td> <td colspan="4">20.383</td> </tr> <tr> <td>Total Forest</td> <td colspan="4">20.383</td> </tr> </table>				DLC Forest	20.383				Total Forest	20.383																		
DLC Forest	20.383																													
Total Forest	20.383																													
7	If area required for diversion has been demarcated on the ground.	Yes (Photo enclosed)																												
8	Item-wise breakup of the forest land proposed for diversion.	<table border="1"> <tr> <td>Requirement for the purpose</td> <td>Reserve Forest</td> <td>Revenue Forest</td> <td>DLC Forest</td> <td>Total</td> </tr> <tr> <td>Mining Excavation</td> <td>0</td> <td>0</td> <td>19.768</td> <td>19.768</td> </tr> <tr> <td>Safety Zone</td> <td></td> <td></td> <td>0.615</td> <td>0.615</td> </tr> <tr> <td>TOTAL</td> <td>0</td> <td>0</td> <td>20.383</td> <td>20.383</td> </tr> </table>				Requirement for the purpose	Reserve Forest	Revenue Forest	DLC Forest	Total	Mining Excavation	0	0	19.768	19.768	Safety Zone			0.615	0.615	TOTAL	0	0	20.383	20.383					
Requirement for the purpose	Reserve Forest	Revenue Forest	DLC Forest	Total																										
Mining Excavation	0	0	19.768	19.768																										
Safety Zone			0.615	0.615																										
TOTAL	0	0	20.383	20.383																										
9	Condition of vegetation and type of forest in the applied area.	Tropical Moist Deciduous Forest. Mostly Sal forest, Kaju, Mai, Neem Mango, Teak etc.																												

0	Position of Wildlife in general.	The position of wild animals is furnished below													
		<table><tr><th>Fauna</th><th>Birds</th></tr><tr><td>Wild Boar (Sus scrofa)</td><td>Indian penfowl (Pavocristatus)</td></tr><tr><td>Barking Deer (Muntiacus)</td><td>Blue jay (Cyanocitta cristata)</td></tr><tr><td>Indian Hare (Leporidae)</td><td>Egretta (novaehollandiae)</td></tr><tr><td>Langur (Semnopithecus)</td><td>Kingfisher (Alcedinidae)</td></tr><tr><td>Jackal (Canis aureus)</td><td>Drongo (Dicruridae)</td></tr></table>	Fauna	Birds	Wild Boar (Sus scrofa)	Indian penfowl (Pavocristatus)	Barking Deer (Muntiacus)	Blue jay (Cyanocitta cristata)	Indian Hare (Leporidae)	Egretta (novaehollandiae)	Langur (Semnopithecus)	Kingfisher (Alcedinidae)	Jackal (Canis aureus)	Drongo (Dicruridae)	
Fauna	Birds														
Wild Boar (Sus scrofa)	Indian penfowl (Pavocristatus)														
Barking Deer (Muntiacus)	Blue jay (Cyanocitta cristata)														
Indian Hare (Leporidae)	Egretta (novaehollandiae)														
Langur (Semnopithecus)	Kingfisher (Alcedinidae)														
Jackal (Canis aureus)	Drongo (Dicruridae)														
11	Whether the applied area is involved with any eco-sensitive area/ national park/ sanctuary.	No													
12	No. of trees to be felled and its impact on the systems.	Total- 5800nos of trees (DLC Forest)													
13	Details of broken up area and reclamation done if any.	No													
14	Position of displacement of people and adequacy of rehabilitation, if any	No													
15	Position of rare and endangered species available of importance of area from eco-social point of view.														
16	Non forest land used in the project and non forest land selected for compensatory Afforestation is included in the D.LC. Report or not.	<div>i.) Non-forest land is proposed to be used in the in the project has not been included in the DLC report.</div> <div>ii.) 47.385 ha degraded revenue forest land in Plot No.1 &2 under Khata No. 498 of Karnapur village in Gobra RI Circle under Talcher Tahasil of Angul Forest Division (ANR block plantation 500 plants per Ha.)</div>													
17	Suitability of the identified non forest area for compensatory Afforestation.	Suitability certificate has been furnished in the CA Scheme.													
18	Violation of forest (Conservation) Act 1980 if any and action taken thereof.	No violation is observed during the visit													


 Divisional Forest Officer
 Angul Division
 Angul, Division

Erosion Map for Proposed Diversion of Land




Sheet Erosion


DLC Forest Land proposed for Diversion

vin
Divisional Forest Officer
Angu Division



Vinny
Divisional Forest Officer
Angul, Division




Divisional Forest Officer
Angul, Division

Safety Zone Pillars Photographs



Safety Zone Pillars Photographs

