



Telephone No. 0191-2544367

Email - cfeastcircle@gmail.com

Government of Jammu & Kashmir (UT)
OFFICE OF THE CONSERVATOR OF FORESTS
JAMMU EAST CIRCLE, JAMMU

Proposal Name: Diversion of 0.349 Ha. of forest land for up-gradation to existing 2-lane highway to 4-lane with Paved Shoulder configuration (NH 144A) from kin. 26.350 (Khati Chowk) to kin. 30.097 (Hanuman Chowk) of Jammu-Akhnoor section in the UT of Jammu and Kashmir.

Proposal No: FP/JK/ROAD/152548/2022.

PART-III

(TO be filled by the concerned Conservator of Forests)

4. Whether site, where the Forest land involved is located has been inspected by concerned Conservator of Forests (Yes/No). If yes, the date of inspection & observations made in form of inspection note to be enclosed.

No, the site where Forest land is involved has not been inspected by the concerned Conservator of Forests, i.e. Conservator of Forests, East Circle, Jammu.

5. Whether the concerned Conservator of Forests agree with the information given in Part-B the recommendations of Deputy Conservator of Forests.

The information given in Part B and the recommendation of DCF is agreed to.

6. Specific recommendation of concerned Conservator of Forests for acceptance or other wise of the proposal with detailed reasons.

The case for diversion of 0.349 Ha. of forest land for up-gradation to existing 2-lane highway to 4-lane with Paved Shoulder configuration (NH 144A) from kin. 26.350 (Khati Chowk) to kin. 30.097 (Hanuman Chowk) of Jammu-Akhnoor section in the UT of Jammu and Kashmir is **recommended** for acceptance.

Date: 28/05/2022.

Place: Jammu.


(B. Mohandaas, IFS)
Conservator of Forests
East Circle, Jammu


CHECKLIST

Name of the Proposal: - UP-GRADATION to existing 2-lane highway to 4-lane with Paved Shoulder configuration (NH-144A)
from Km.26.350(Khati chowk) to Km.30.097 (Hanuman Chowk) of Jammu-Akhnoor Section in the
UT of J&K (FP/JK/ROAD/152548/2022)

Division: - Jammu Forest Division

S. no.	Particulars	Document enclosed (Yes/No)	Page No.
1	Fill the Form-A (Part-II)	Yes	
2	Joint Inspection by the representative of DFO and Project Authority and authentication of:		
	(i) inspection report	Yes	01
	(ii) enumeration list of trees/poles on the forest	Yes	02
	(iii) calculation of area (length and width) of forest land involved	Yes	03
	(iv) Layout plan with dimensions	Yes	04
3	Certificate that all alternatives have been explored and the proposed forest land is the minimum land required for the project, as per format (attached) .	Yes	05
4	C.A. Proposal approved by the competent authority	Yes	06-10
5	Geo-reference map of CA site	Yes	11
6	Suitability certificate from the DFO regarding area proposed for CA (degraded forest land/ non-forest land) suitable from management point of view, as per the format (attached)	Yes	12
7	Calculation sheet of NPV	Yes	13
8	Calculation sheet of Extraction charges	Yes	14
9	Undertaking by User Agency to pay the following for the forest land involved duly countersigned by DFO as per the format (attached).		
	a) C.A,	Yes	15
	b) the Net Present Value (NPV)	Yes	16
	c) Additional Net Present Value (NPV) if any.	Yes	16
10	All proposals involving forest land more than 5 Ha (except for defence and building construction related cases) shall include a cost-benefit analysis, as per the format.	NA	
11	Site inspection report of DFO as per the format (attached)	Yes	17
12	Muck disposal plan	Yes	18
13	Specific recommendation of DFO	Yes	19
14	Recommendation of concerned Conservator of Forests		
15	Violation report, if any	No	


Conservator of Forests
East Circle, Jammu


Divisional Forest Officer
Jammu Forest Division
Jammu


CHECKLIST

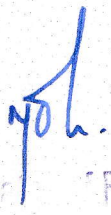
Name of the Proposal:-Up-gradation to existing 2-Lane Highway to 4-Lane with paved shoulder configuration(NH 144A) from Km 26.350(khati chowk) to Km 30.097(hanuman chowk) of Jammu-Akhnoor Section, in the UT of Jammu and Kashmir.


Division:- Jammu Forest Division.

User Agency:- NHIDCL

S.No	Particulars	Document Enclosed	Page No.
1	Online proposal submission copy	Yes	1-6
2	Form-'A'(Print out Part-I, Completed through online)	Yes	7
3	Statement showing details of Forest land proposed for diversion	Yes	8
4	Justification for locating the project on forest land	Yes	9
5	Certificate for minimum use of Forest land	Yes	10
6	Minimum Trees to be cut	Yes	11
7	Muck Disposal Plan	Yes	12
8	Certificate for no construction work	Yes	13
9	Certificate for no harm to wild Animal/Flora	Yes	14
10	Certificate for no Historical/Ancient monument/Religious place.	Yes	15
11	Certificate for no violation under Forest(Conservation) Act, 1980.	Yes	16
12	Certificate for providing Kerosene/LPG to labour/Workers	Yes	17
13	Undertaking for payment of net present value of Forest area	Yes	18
14	Undertaking for payment of Cost of Compensatory Afforestation	Yes	19
15	Certificate for no project road in the protected area	Yes	20
16	Key Plan-Jammu Akhnoor Package III-B	Yes	21
17	Colored Survey of India Toposheet map of the Project Site/Forest land to be diverted, or any suitable map with legend authenticated by representative of DFO(Territorial) and Project Authority.	Yes	22
18	Georeference Map showing GPS coordinates of the Forest land proposed for diversion.	Yes	23
19	Layout plan	Yes	24
20	Administrative Approval and Financial Sanctions by the competent Authority	Yes	25-27
21	Approval of the person(Authorisation letter) for proposal for which diversion of Forest land is proposed by the competent authority of the concerned organisation	Yes	28
22	Original copy of communication addressed to the concerned Deputy Commissioner for recognition and vesting of Forest Rights in accordance with the provisions of scheduled tribes and other traditional forest dwellers(recognition of Forest Rights) Act, 2006(2 of 2007) for the entire Forest land indicated in the proposal.	Yes	29
23	KML file of the forest land to be diverted under the project	Yes	CD


Divisional Forest Officer
Jammu Forest Division
Jammu


Conservator of Forests
East Jammu


User Agency
General Manager (P)
N.H.I.D.C.L.,
PMU-Akhnoor (J&K)