



Government of Jammu & Kashmir (UT)
OFFICE OF THE CONSERVATOR OF FORESTS
JAMMU EAST CIRCLE, JAMMU

◆-----◆
Proposal Name: Diversion of 0.05 Ha. of forest land for Intra/Inter District Communication Project.

Proposal No: FP/JK/Others/44476/2020.

PART-III

(TO be filled by the concerned Conservator of Forests)

- 1. Whether site, where the Forest land involved is located has been inspected by concerned Conservator of Forests (Yes/No). If yes, the date of inspection & observations made in form of inspection note to be enclosed.**

No, the site where Forest land is involved has not been inspected by the concerned Conservator of Forests, i.e. Conservator of Forests, East Circle, Jammu.

- 2. Whether the concerned Conservator of Forests agree with the information given in Part-B the recommendations of Deputy Conservator of Forests.**


The information given in Part B and the recommendation of DCF is agreed to.

- 3. Specific recommendation of concerned Conservator of Forests for acceptance or other wise of the proposal with detailed reasons.**

The case for Diversion of 0.05 Ha. of forest land for Intra/Inter District Communication Project is **recommended** for acceptance.

Date: 28/02/2022.

Place: Jammu.


(B. Mohandaas, IFS)
Conservator of Forests,
East Circle, Jammu.

(To be uploaded as additional document in Part-II)

CHECKLIST


Proposal No.FP/JK/Others/44476/2020

Name of the Proposal: Intra/ Inter District Communication Project by J&K Police

Division: Forest Division Udhampur

S.No.	Particulars	Document enclosed (Yes/No)
1	Fill the Form-A (Part-II)	Yes
2	Joint Inspection by the representative of DFO and Project Authority and authentication of:	
	(i) inspection report	Yes
	(ii) enumeration list of trees/poles on the forest	No Tree Felling Involved
	(iii) calculation of area (length and width) of forest land involved	Yes
	(iv) Layout plan with dimensions	Yes
3	Certificate that all alternatives have been explored and the proposed forest land is the minimum land required for the project, as per format (attached) .	Yes
4	C.A. Proposal approved by the competent authority	Yes
5	Geo-reference map of CA site	Yes
6	Suitability certificate from the DFO regarding area proposed for CA (degraded forest land/non-forest land) suitable from management point of view, as per the format (attached)	Yes
7	Calculation sheet of NPV	Yes
8	Calculation sheet of Extraction charges	NA
9	Undertaking by User Agency to pay the following for the forest land involved duly countersigned by DFO as per the format (attached).	
	a) C.A.	Yes
	b) the Net Present Value (NPV)	Yes
	c) Additional Net Present Value (NPV) if any.	
10	All proposals involving forest land more than 5 Ha (except for defence and building construction related cases) shall include a cost-benefit analysis, as per the format.	NA
11	Site inspection report of DFO as per the format (attached)	Yes
12	Muck disposal plan	NA
13	Specific recommendation of DFO	Yes
14	Recommendation of concerned Conservator of Forests	NA
15	Violation report, if any	NA


Conservator of Forests
East Circle, Jammu


Divisional Forest Officer
Divisional Forest Officer
Udhampur Forest Division
Udhampur


(To be uploaded as additional document in Part-I)


CHECKLIST

Name of the Proposal: Intra/ Inter District Communication Project by J&K Police

Division: Forest Division Udhampur User Agency: J&K Police

S. No	Particulars	Document enclosed (Yes/No)
1	Register online through the portal "parivesh.nic.in"	Yes
2	Fill the Form-A- Part-I (extent of proposed area for diversion to be preferably in two digits after decimal)	Yes
3	Upload authorization letter to the person submitting application on PARIVESH portal by the competent authority of the user agency. ID Card, PAN Card etc not to be uploaded.	Yes
4	Upload colored Survey of India Toposheet Map of the project site / forest land to be diverted, or any suitable map with legend authenticated by the representative of DFO (Territorial) and Project Authority	Yes
5	Upload KML file of the forest land to be diverted under the project. KML of Non-Forest Land (NFL) in different shade to be uploaded, if necessary.	Yes
6	Upload Geo-reference map showing GPS Coordinates of the forest land proposed for diversion	Yes
7	Upload Justification for locating the project on forest land	Yes
8	Upload original copy of the communication addressed to the concerned Deputy Commissioner for recognition and vesting of forest rights in accordance with the provisions of the Scheduled Tribes and Other Traditional Forest Dwellers (Recognition of Forest Rights) Act, 2006 (2 of 2007) for the entire forest land indicated in the proposal	Yes
9	Additional documents:	
	i) Brief Project Note (covering the main features of the proposal, particularly, its implication on environment/forest and mitigation measures like construction of retaining/breast walls and number of people to be benefited from the project)	Yes
	ii) Approval of the project by the competent authority.	Yes


Divisional Forest Officer
Udhampur Forest Division
Udhampur


Conservator of Forests
East Circle, Jammu


User Agency
I/c Dy. Superintendent of Police
Telecommunication
Distt. Udhampur