


**FIELD INSPECTION NOTES OF Sri. V.TIRUMAL RAO, FOREST DIVISIONAL OFFICER, KHANAPUR ON DIVERSION OF 0.3893 Ha OF FOREST LAND IN KHANAPUR DIVISION FOR IMPROVEMENT AND WIDENING OF EXISTING R/F R&B ROAD TO KOSAGUTTA OF KHANAPUR(M) , KHANAPUR DIVISION IN FAVOUR OF DISTRICT PANCHAYATH RAJ ENGINEER, NIRMAL ON 27.06.2019.**



---

I along with the Forest Range Officer, Pembi and concerned Range staff of Pembi Range inspected the proposed area for diversion of Forest Land for improvement and widening of existing **"R/F R&B Road to Kosagutta of Khanapur(M)"** in favour of District Panchayath Raj Engineer on 27.06.2019. The proposed area is falling in Compt. No. 675, Kosagutta beat of Itikyal Section of Khanapur Division along the existing cart track. The length of the proposed road passing in forest area is 648.83 Meters, width is 6.00 Meters and total Extent of area for diversion is 0.3893 Ha. The proposed area is falling in Core area of Itikyal Reserve Forest Block.

During the field inspection, it is noticed that, the alignment of road proposed for diversion is passing within the right of way of existing Roads and no tree growth is existing in the proposed area for diversion. Hence no cutting of trees is required.








The said proposed area for diversion is falling in Kawal Tiger Reserve. There are no rare/endangered/unique species of flora and fauna found in the forest area proposed for diversion. There are no protected Archaeological/ Heritage site/Defence establishment or any other important monument in the forest area proposed for diversion.

Thus, this improvement of existing road and widening of "R/F R&B Road to Kosagutta of Khanapur (M)" in favour of District Panchayath Raj Engineer is recommended by considering all the aspects mentioned in the proposal and field conditions.

Counter Signed

20/11/19  
District Forest Officer,  
Nirmal  
A

  
Forest Divisional Officer,  
Khanapur