

PART-II

(To be filled by the concerned Deputy Conservator of Forest)

State Serial No. of proposal : CG-043/2019

1. Location of the project/Scheme : Chhattisgarh

- (i) State / Union Territory : Chhattisgarh
(ii) District : Mungeli
(iii) Forest Division : Mungeli
(iv) Area of forest land proposed for diversion (in ha.) : 0.063
(v) Category : Optical Fibre Cable

2. Legal status of forest land proposed for diversion :

| S. No. | Division | Forest Land(ha.) | Legal Status |
|--------|----------|------------------|---------------------|
| 1 | Mungeli | 0.004 | Protected Forest |
| 2 | Mungeli | 0.02 | Reserved Forest |
| 3 | Mungeli | 0.039 | Bade jhad ka jungle |

Division 1. : Mungeli

3. District wise area to be diverted in the division :

| S. No. | District | Area(ha.) |
|--------|----------|-----------|
| 1 | Mungeli | 0.063 |

4. Details of Vegetation available in the forest land proposed for diversion :

(i) Density of vegetation

| S. No. | Area(in ha.) | Density | Eco-Class |
|--------|--------------|---------|-----------|
| 1 | 0.063 | 0.4 | Eco 3 |

(ii) Species-wise local/scientific names and girth-wise enumeration of trees at FRL :

| S. No. | Scientific Name | Local Name | (0-30)cm. | (31-60)cm. | (61-90)cm. | (91-120)cm. | (121-150)cm. | (>150)cm. |
|--------|-----------------|------------|-----------|------------|------------|-------------|--------------|-----------|
| NIL | | | | | | | | |

5. Working plan prescription for the forest land proposed for diversion : No Data

6. Brief note on vulnerability of the forest area to erosion : Area in consideration is flatter so erosion is minimal

7. Approximate distance of the proposed site for diversion from boundary of forest(in km.) : 0

8. Significance of the forest land proposed for diversion from wildlife point of view :

(i). Details of wildlife present in and around the forest land proposed for diversion : No

(ii). Whether forms part of national park, wildlife sanctuary, biosphere reserve, tiger reserve, elephant corridor, wildlife migration corridor etc. : No

(iii). Whether the forest land proposed for diversion is located within eco-sensitive zone(ESZ) of the Protected Area notified under Wildlife(Protection) Act, 1972

(Note: In case, ESZ of a Protected Area is not notified, then, 10kms distance from boundary of the Protected Area should be treated as ESZ): No

(iv). Whether any national park, wildlife sanctuary, biosphere reserve, tiger reserve, elephant corridor, wildlife migration corridor etc., is located within 1 Km. from boundary of the forest land proposed for diversion : No

(v). Whether any rare/endangered/unique species of flora and fauna found in the area : No

9.

Details of any protected archaeological/heritage site/defence establishment or any other important monument located in the area, if any :

(i). Whether any protected archaeological/heritage site/defence establishment or any other important monument is located in the area : No

10. Comment as to the reasonability of the extent of the forest land proposed for diversion :

(i). Whether the requirement of forest land as proposed by the user agency is unavoidable and bare minimum for the project : Yes

11. Details of violation(s), if any ,committed :

(i). Whether any work in violation of the Act or guidelines issued under the Act has been carried out : No

12. Whether work in violation is still in progres(Yes/No) : No Data


13. Details of compensatory afforestation scheme :

(i). Patch wise details for Degraded Area (To be earmarked by DFO)

(i). Total Financial Outlay for C.A(lacs):











| Patch Wise Details | | | | | | |
|--------------------|-----------|-----------|---------------|-------|----------------|----------------------------|
| S.no | Patch No. | Area(ha.) | Name of PF/RF | Range | Compartment No | Uploaded KML file of patch |
| | | | | | | |

(ii). Copy of CA scheme details: NA

(iii). Scanned copy of the Geo-referenced map of the forest land proposed for C.A. prepared by using DGPS or Total Station: 

(iv). Copy of Survey of India Toposheet indicating boundary of forest land proposed for C.A.: 

Additional information Details :

| S. No. | Documents | Remarks |
|--------|---|---------------|
| 1 |  | Check List 10 |
| 2 |  | Check List 8 |
| 3 |  | Check List 11 |
| 4 |  | Check List 2 |
| 5 |  | Check List 18 |
| 6 |  | Check List 12 |
| 7 |  | Check List 4 |
| 8 |  | Check List 5 |
| 9 |  | Check List 6 |
| 10 |  | Check List 7 |

| | | |
|----|--|---------------|
| 11 | | Check List 9 |
| 12 | | Check List 14 |
| 13 | | Check List 16 |
| 14 | | Check List 19 |
| 15 | | Check List 3 |
| 16 | | Check List 15 |
| 17 | | Check List 1 |
| 18 | | Check List 13 |

14. District Profile :

| S.no | District Name | Geographical area of the district (in ha.) | Forest area of the district (in ha.) | Total forest area diverted since 1980 (in ha.) | No. of Approved Cases | Forest Land including penal C.A. (in ha.) | Progress of compensatory afforestation as on(date) | A) Forest land (in ha.) | B) Non-forest land (in ha.) |
|------|---------------|--|--------------------------------------|--|-----------------------|---|--|-------------------------|-----------------------------|
| 1 | Mungeli | 163942 | 107349 | 25 | 1 | 100 | 27/06/2020 | 100 | 0 |

15. Site inspection report of the DFO/CCF/Nodal Officer highlighting important facts pertaining to the forest land :

| Division Name | Circle | Site inspected By | Whether site inspected | No. of times site visit | Site inspection report | Date of visit |
|---------------|--------|-------------------|------------------------|-------------------------|------------------------|---------------|
| NO Data | | | | | | |

(Specific recommendation of the DFO/CCF/Nodal Officer with(Part II,III & Part IV))

16. Specific recommendation of the DFO/CCF/Nodal Officer for acceptance or otherwise of the proposal with reason :

| Division | Circle | Recommendation By | Recommendation | Reason | Letter | Whether CF agreed |
|----------|--------|-------------------|----------------|--------|--------|-------------------|
| NO Data | | | | | | |

Print page

वन मण्डलाधिकारी
मुंगेली वन मण्डल मुंगेली(छ.ग.)