

**PART-II**

(To be filled by the concerned Deputy Conservator of Forest)

State Serial No. of proposal : PB-0257/2017

1. Location of the project/Scheme : Punjab

(i)

State / Union Territory : Punjab

(ii)

District : Patiala

(iii)

Forest Division : Patiala

(iv)

Area of forest land proposed for diversion (In ha.) : 0.074591

(v)

Category : Road

2. Legal status of forest land proposed for diversion :

S. No.	Division	Forest Land(ha.)	Legal Status
1	Patiala	0.074591	Protected Forest

Division 1. : Patiala

3. District wise area to be diverted in the division :

S. No.	District	Area(ha.)
1	Patiala	0.074591

4. Details of Vegetation available in the forest land proposed for diversion :

(i)

Density of vegetation

S. No.	Area(in ha.)	Density	Eco-Class
1	0.074591	0.09	Eco 1

(ii) Species-wise local/scientific names and girth-wise enumeration of trees at FRL :

S. No.	Scientific Name	Local Name	(0-30)cm.	(31-60)cm.	(61-90)cm.	(91-120)cm.	(121-150)cm.	(>150)cm.
1	Melia Azadirachta	Drek	0	0	1	1	0	0
2	Ficus Religiosa	Pipal	0	0	1	0	0	0
3	Dalburgia Sisoo	Shisham	0	0	0	1	0	1

5. Working plan prescription for the forest land proposed for diversion :


Diversion of 0.074591 ha of forest land for construction of Access road to the proposed Retail Outlet of Essar oil Ltd situated village Bhadurpur Fakiran on Patiala-Pehowa road Km 24-25 L/S Tehsil: Dudhan Sadhan Distt: Patiala under forest division Patiala.

6. Brief note on vulnerability of the forest area to erosion : 5 Trees effected

7. Approximate distance of the proposed site for diversion from boundary of forest(in km.) : 0

8. Significance of the forest land proposed for diversion from wildlife point of view :

(i). Details of wildlife present in and around the forest land proposed for diversion : Na

  
Divisional Forest Officer  
Patiala Forest Division,  
Patiala

- (ii). Whether forms part of national park, wildlife sanctuary, biosphere reserve, tiger reserve, elephant corridor, wildlife migration corridor etc. : No
- (iii). Whether the forest land proposed for diversion is located within eco-sensitive zone (ESZ) of the Protected Area notified under Wildlife (Protection) Act, 1972 (Note: In case, ESZ of a Protected Area is not notified, then, 10kms distance from boundary of the Protected Area should be treated as ESZ): No
- (iv). Whether any national park, wildlife sanctuary, biosphere reserve, tiger reserve, elephant corridor, wildlife migration corridor etc., is located within 1 Km. from boundary of the forest land proposed for diversion : No
- (v). Whether any rare/endangered/unique species of flora and fauna found in the area : No

9.

Details of any protected archaeological/heritage site/defence establishment or any other important monument located in the area, if any :

- (i). Whether any protected archaeological/heritage site/defence establishment or any other important monument is located in the area : No
10. Comment as to the reasonability of the extent of the forest land proposed for diversion :
- (i). Whether the requirement of forest land as proposed by the user agency is unavoidable and bare minimum for the project : Yes
11. Details of violation(s), if any, committed :
- (i). Whether any work in violation of the Act or guidelines issued under the Act has been carried out : No
12. Whether work in violation is still in progress (Yes/No) : No Data


13. Details of compensatory afforestation scheme :

(i).

Patch wise details for Degraded Area (To be earmarked by DFO)

(i).

Total Financial Outlay for C.A.(lacs): 56050

Patch Wise Details						
S.no	Patch No.	Area(ha.)	Name of PF/RF	Range	Compartment No	Uploaded KML file of patch
1	1	0.1	PF	Bhadson	Bir Bhory Agoul C No 17,21,25 and 26	 <a href="#">View file</a>

(ii).

Copy of CA scheme details: 

(iii).







Scanned copy of the Geo-referenced map of the forest land proposed for C.A. prepared by using DGPS or

Total Station: 

(iv).

Copy of Survey of India Toposheet indicating boundary of forest land proposed for C.A.: 

Additional information Details :

S. No.	Documents	Remarks
1		no 6
2		no 16
3		no 17
4		part II
5		toto sheet
6		no 18

14. District Profile :

Report Part 2									
S.no	District Name	Geographical area of the district (in ha.)	Forest area of the district (in ha.)	Total forest area diverted since 1980 (in ha.)	No. of Approved Cases	Forest Land including penal C.A. (in ha.)	Progress of compensatory afforestation as on (date)	A) Forest land (in ha.)	B) Non-forest land (in ha.)
1	Patiala	369947	11316.97	1013.525	642	2053.78	28/02/2019	1883.16	69.5871

15. Site inspection report of the DFO/CCF/Nodal Officer highlighting important facts pertaining to the forest land :

Division Name	Circle	Site inspected By	Whether site inspected	No. of times site visited	Site inspection report	Date of visit
Patiala	South Circle	DFO	Yes	One		18/06/2019

(Specific recommendation of the DFO/CCF/Nodal Officer with (Part II, III & Part IV))

16. Specific recommendation of the DFO/CCF/Nodal Officer for acceptance or otherwise of the proposal with reason :

Division	Circle	Recommendation By	Recommendation	Reason	Letter	Whether CF agreed
NO Data						

Print page

Divisional Forest Officer  
Patiala Forest Division,  
Patiala

Divisional Forest Officer  
Patiala Forest Division,  
Patiala