

**PART-II**

(To be filled by the concerned Deputy Conservator of Forest)

State Serial No. of proposal : MH-043/2019

**1. Location of the project/Scheme : Maharashtra**

(i)

State / Union Territory : Maharashtra

(ii)

District : Raigad

(iii)

Forest Division : Roha

(iv)

Area of forest land proposed for diversion (in ha.) : 18.8136

(v)

Category of the Proposal: Road

**2. Legal status of forest land proposed for diversion**

S. No.	Division	Forest Land(ha.)	Legal Status
1	Roha	1.7893	Reserved Forest
2	Roha	0.0106	Protected Forest
3	Roha	0.6339	Unclassed Forests
4	Roha	2.5413	Mangrove U/S 4 Reserved Forest
5	Roha	13.8385	Private Forest
Total		18.8136	

Division 1. : Roha

**3. District wise area to be diverted in the division**

S. No.	District	Area(ha.)
1	Raigad	18.8136
Total		18.8136

**4. Details of Vegetation available in the forest land proposed for diversion**

(i)

Density of vegetation

S. No.	Area(in ha.)	Density	Eco-Class
1	18.8136	0.4	Eco 1
Total.	18.8136		

**(ii) Species-wise local/scientific names and girth-wise enumeration of trees at FRL**

S. No.	Scientific Name	Local Name	(0-30)cm.	(31-60)cm.	(61-90)cm.	(91-120)cm.	(121-150)cm.	(>150)cm.
1	Tectona Grandis	Sag	0	112	49	7	0	0

3	Terminalia Tomentosa	Ain	0	6	6	2	0	0
4	Others	Injayli	0	54	70	46	32	46
5	Others	Non Scheduled Injayli	0	117	111	68	28	69
6	Others	Tivar Avicania Marrina	0	168	26	0	0	0
7	Rhizopora Mucronata	Kandalvan	0	35	1	0	0	0
Total			0	493	263	124	60	115
Sub Total (No of Trees.)			1055					

5. Working plan prescription for the forest land proposed for diversion :

Improvement Working Circle

6. Brief note on vulnerability of the forest area to erosion :

Vulnerability to erosion is moderate in this region

7. Approximate distance of the proposed site for diversion from boundary of forest(in km.) :

0

8. Significance of the forest land proposed for diversion from wildlife point of view

- (i). Details of wildlife present in and around the forest land proposed for diversion : Nil
- (ii). Whether forms part of national park, wildlife sanctuary, biosphere reserve, tiger reserve, elephant corridor, wildlife migration corridor etc. : No
- (iii). Whether the forest land proposed for diversion is located within eco-sensitive zone(ESZ) of the Protected Area notified under Wildlife(Protection) Act, 1972 (Note: In case, ESZ of a Protected Area is not notified, then, 10kms distance from boundary of the Protected Area should be treated as ESZ): No
- (iv). Whether any national park, wildlife sanctuary, biosphere reserve, tiger reserve, elephant corridor, wildlife migration corridor etc., is located within 1 Km. from boundary of the forest land proposed for diversion : No
- (v). Whether any rare/endangered/unique species of flora and fauna found in the area : Yes

9.

Details of any protected archaeological/heritage site/defence establishment or any other important monument located in the area, if any

- (i). Whether any protected archaeological/heritage site/defence establishment or any other important monument is located in the area : No

10. Comment as to the reasonability of the extent of the forest land proposed for diversion

- (i). Whether the requirement of forest land as proposed by the user agency is unavoidable and bare minimum for the project : Yes

11. Details of violation(s), if any ,committed

- (i). Whether any work in violation of the Act or guidelines issued under the Act has been carried out : Yes



(b) Period of Work done(year) : 1

(c) Area of forest land involved in violation (in ha.) : 0.7244

S. No.	Name of person responsible for violation	Designation & Address of person responsible for violation	Action taken against the person responsible for violation
1	Sachin Narhari Niphade	Deputy Engineer MSRDC Mumbai	The Violation is not intentionally done

12. Whether work in violation is still in progres(Yes/No) : No



13. Details of compensatory afforestation scheme

(i).

Patch wise details for Degraded Area (To be earmarked by DFO)

(i).


Total Financial Outlay for C.A(lacs): 14826545

Patch Wise Details						
S.no	Patch No.	Area(ha.)	Name of PF/RF	Range	Compartment No	Uploaded KML file of patch
1	1	30	RF	Mangaon	314	 <a href="#">View file</a>
2	2	8	RF	Mangaon	314	 <a href="#">View file</a>


(ii).

Copy of CA scheme details: 

(iii).

Scanned copy of the Geo-referenced map of the forest land proposed for C.A. prepared by using DGPS or Total Station: 

(iv).

Copy of Survey of India Toposheet indicating boundary of forest land proposed for C.A.: 

(v).

Copy of NOC from Competent Authority: 

Additional information Details


S. No.	Documents	Remarks
NIL		

14. District Profile

S.no	District Name	Geographical area of the district (in ha.)	Forest area of the district (in ha.)	Total forest area diverted since 1980 (in ha.)	No. of Approved Cases	Forest Land including penal C.A. (in ha.)	Progress of compensatory afforestation as on(date)	A) Forest land (in ha.)	B) Non-forest land (in ha.)
1	Raigad	7152	164768	138.8978	35	1948.5734	01/03/2013	1331.772	616.8014

15.

Site inspection report of the DFO/CCF/Nodal Officer highlighting important facts pertaining to the forest land

		By	inspected	site visited		
Roha	Thane	DFO	Yes	One		30/04/2019

**(Specific recommendation of the DFO/CCF/Nodal Officer with (Part II, III & Part IV))**

16.

Specific recommendation of the DFO/CCF/Nodal Officer for acceptance or otherwise of the proposal with reason

Division	Circle	Recommendation By	Recommendation	Reason	Letter	Whether CF agreed
NO Data						

  
 (Rakesh sept)  
 Deputy Conservator Of Forests  
 Roha Forest Division, Roha