

कार्यालय प्रभागीय वनाधिकारी, कासगंज वन प्रभाग, कासगंज।

पत्रांक 1193/14-1
सेवा में,

कासगंज: दिनांक

27/01/2016

वन संरक्षक,
अलीगढ़ वृत्त,
अलीगढ़।

विषय:- बरेली-मथुरा मार्ग (एस0एच0-33)किमी0-चैनेज 166.182 की वॉयी पटरी ग्राम-अथैया के गाटा संख्या-242 स में विकसित किये जा रहे भारत पेट्रोलियम कार्पोरेशन लिमिटेड में रिटेल आउटलेट के सम्पर्क मार्ग निर्माण हेतु 0.065428 है0 संरक्षित वनभूमि के गैर वानिकी प्रयोग की अनुमति के सम्बन्ध में।

सन्दर्भ:- FP/UP/OTHERS/16735 दिनांक 27.01.2016

महोदय,

उपरोक्त विषयक के सम्बन्ध में अवगत कराना है कि उपरोक्त विषयक प्रस्ताव नोडल अधिकारी, उत्तर प्रदेश, लखनऊ द्वारा दिनांक-30.11.2015 को स्वीकृत किया गया है। जो इस कार्यालय में दिनांक-02.12.2015 को पाँच प्रतियों में याचक एजेन्सी (भारत पेट्रोलियम कार्पोरेशन लिमिटेड) द्वारा प्रेषित किया गया है, जिसे प्रभाग स्तर पर ऑनलाईन अपलोड कर प्राप्ति रसीद सहित प्रस्ताव चार प्रतियों में संलग्न कर प्रेषित किया जा रहा है।

संलग्नक- उपरोक्तानुसार।

भवदीय

प्रभागीय वनाधिकारी
संरक्षित वनभूमि प्रभाग
कासगंज

पत्रांक / समदिनांकित

प्रतिलिपि- प्रादेशिक प्रबन्धक(रिटेल)भारत पेट्रोलियम लि0 डी-1 इंडीस्ट्रियल ऐरिया साईट-बी पोस्ट मथुरा रिफायनरी,मथुरा 281005 (उ0प्र0)को सूचनार्थ एवं आवश्यक कार्यवाही हेतु प्रेषित।

प्रभागीय वनाधिकारी
कासगंज वन प्रभाग,
कासगंज।

PART-II

(To be filled by the concerned Deputy Conservator of Forest)

State Serial No. of proposal : UP-020/2016

1. Location of the project/Scheme : Uttar Pradesh

(i)

State / Union Territory : Uttar Pradesh

(ii)

District : Kasgang

(iii)

Forest Division : Forest Division Kashiram Nagar

(iv)

Area of forest land proposed for diversion (in ha.) : 0.065428

(v)

Category : Others**2. Legal status of forest land proposed for diversion :**

S. No.	Division	Forest Land(ha.)	Legal Status
1	Forest Division Kashiram Nagar	0.065428	Protected Forest

Division 1. : Forest Division Kashiram Nagar

3. District wise area to be diverted in the division :

S. No.	District	Area(ha.)
1	Kasgang	0.065428

4. Details of Vegetation available in the forest land proposed for diversion :

(ii)

Density of vegetation

S. No.	Area(in ha.)	Density	Eco-Class
1	0.065428	0	Eco 1

S. No.	Scientific Name	Local Name	(31-60)cm.	(61-90)cm.	(91-120)cm.	(121-150)cm.	(>150)cm.
NIL							

5. Working plan prescription for the forest land proposed for diversion : No Data**6. Brief note on vulnerability of the forest area to erosion : Soil not exposed for erosion..****7. Approximate distance of the proposed site for diversion from boundary of forest(in km.) : 30****8. Significance of the forest land proposed for diversion from wildlife point of view :**(i). **Details of wildlife present in and around the forest land proposed for diversion :**

Wildlife not present near the forest land proposed for diversion.

- (ii). Whether forms part of national park, wildlife sanctuary, biosphere reserve, tiger reserve, elephant corridor, wildlife migration corridor etc. : No

- (iii). Whether the forest land proposed for diversion is located within eco-sensitive zone(ESZ) of the Protected Area notified under Wildlife(Protection) Act, 1972 (Note: In case, ESZ of a Protected Area is not notified, then, 10kms distance from boundary of the Protected Area should be treated as ESZ): No

- (iv). Whether any national park, wildlife sanctuary, biosphere reserve, tiger reserve, elephant corridor, wildlife migration corridor etc., is located within 1 Km. from boundary of the forest land proposed for diversion : No

- (v). Whether any rare/endangered/unique species of flora and fauna found in the area : No

9.

Details of any protected archaeological/heritage site/defence establishment or any other important monument located in the area, if any :

- (i). Whether any protected archaeological/heritage site/defence establishment or any other important monument is located in the area : No

10. Comment as to the reasonability of the extent of the forest land proposed for diversion :

- (i). Whether the requirement of forest land as proposed by the user agency is unavoidable and bare minimum for the project : Yes

11. Details of violation(s), if any ,committed :


- (i). Whether any work in violation of the Act or guidelines issued under the Act has been carried out : No

12. Whether work in violation is still in progress(Yes/No) : No Data

13. Details of compensatory afforestation scheme :

- (i).

Total Financial Outlay for C.A(lacs): 8.26114

Patch Wise Details						
S.no	Patch No.	Area(ha.)	Name of PF/RF	Range	Compartment No	Uploaded KML file of patch
1	1	0.35	Bareilly-Mathura Road (SH-33) km 168.5 to 169.0	Kasganj	Compartment Absent	 View file

- (ii).

Copy of CA scheme details:



- (iii).

Scanned copy of the Geo-referenced map of the forest land proposed for C.A. prepared by using DGPS or Total Station:





- (iv).

Copy of Survey of India Toposheet indicating boundary of forest land proposed for C.A.:



Additional information Details :

S. No.	Documents	Remarks
--------	-----------	---------


1		FRA-2006 Certificate issued by District Magistrate, Kasganj
2		Joint Inspection Report

14. District Profile :

S.no	District Name	Geographical area of the district (in ha.)	Forest area of the district (in ha.)	Total forest area diverted since 1980 (in ha.)	No. of Approved Cases	Forest Land including penal C.A. (in ha.)	Progress of compensatory afforestation as on(date)	A) Forest land (in ha.)	B) Non-forest land (in ha.)
1	Kasganj	199308	0	0	0	0	01/07/2012	0	17.37

15.

Site inspection report of the DFO/CCF/Nodal Officer highlighting important facts pertaining to the forest land :

Division Name	Circle	Site inspected By	Whether site inspected	No. of times site visited	Site inspection report	Date of visit
Forest Division Kashiram Nagar	Aligarh Circle Aligarh	DFO	Yes	One		16/01/2016

(Specific recommendation of the DFO/CCF/Nodal Officer with(Part II,III & Part IV))

16.

Specific recommendation of the DFO/CCF/Nodal Officer for acceptance or otherwise of the proposal with reason :

Division	Circle	Recommendation By	Recommendation	Reason	Letter	Whether CF agreed
NO Data						

□