


कार्यालय अपर प्रमुख वन संरक्षक एवं नोडल अधिकारी, वन संरक्षण,
इन्दिरानगर फोरेस्ट कालोनी, उत्तराखण्ड, देहरादून।
संख्या 1542-1जी-FP/UK/ROAD/12810/2015 देहरादून: दिनांक 26 नवंबर, 2015

सेवा में,
अपर सचिव, वन
उत्तराखण्ड शासन

विषय:-जनपद बागेश्वर में हवील कुलवान से स्योकुणा ग्वालदम नाग
लिक मोटर मार्ग निर्माण हेतु - 2.03 है० वन भूमि हस्तांतरण
FP/UK/ROAD/12810/2015

महोदय,

उपरोक्त विषयक वन भूमि हस्तांतरण प्रस्ताव शासन को ऑनलाइन प्रेषित किया गया है जिसकी हार्ड
कॉपी आवश्यक अग्रेत्तर कार्यवाही हेतु संलग्न कर विशेष पत्रवाहक के माध्यम से प्रेषित किया जा रहा
है। प्रस्ताव में प्रति है० 50 से अधिक अनुपात में वृक्ष प्रभावित होने के कारण सहमति की दशा में प्रस्ताव
पर सैद्धांतिक स्वीकृति हेतु भारत सरकार को प्रेषित करने का कष्ट करें।

भवदीय,


(एस०टी०एस०लेप्चा)
अपर प्रमुख वन संरक्षक
एवं नोडल अधिकारी

संलग्नक: उपरोक्तानुसार

संख्या : /1जी-FP/UK/ROAD/12810/2015 तद्दिनांकित

प्रतिलिपि:

1. प्रमुख वन संरक्षक, उत्तराखण्ड।
2. मुख्य वन संरक्षक, कुमाऊँ, नैनीताल।
3. वन संरक्षक, उत्तरी कुमाऊँ वृत्त, अल्मोड़ा।
4. अपर सचिव, लोक निर्माण विभाग/पी.एम.जी.एस.वाई/राजस्व, उत्तराखण्ड शासन, देहरादून।
5. जिलाधिकारी, बागेश्वर।
6. प्रभागीय वनाधिकारी, बागेश्वर वन प्रभाग।
7. अधिशासी अभियंता, प्रा०ख०, लो०नि०वि०, बागेश्वर।

(एस०टी०एस०लेप्चा)
अपर प्रमुख वन संरक्षक
एवं नोडल अधिकारी

भाग IV

(नोडल अधिकारी अथवा प्रधान मुख्य वन संरक्षक अथवा अध्यक्ष, वन विभाग द्वारा
भरे जाने के लिए)

परियोजना का नाम:

जनपद बागेश्वर में हवील कुलवान से स्योकुणा ग्वालदम नाग लिंक मोटर मार्ग निर्माण
हेतु - 2.03 है० वन भूमि हस्तांतरण FP/UK/ROAD/12810/2015

1. टिप्पणी के साथ प्रस्ताव को स्वीकार करने या अन्यथा के लिए राज्य वन विभाग की विस्तृत राय और निर्दिष्ट सिफारिशों। (राय देते समय, सम्बन्धित वन संरक्षक अथवा उप वन संरक्षक की प्रतिकूल टिप्पणी की सुस्पष्ट समीक्षा की जाय और विवेचनात्मक टिप्पणी दी जाय):

उपरोक्त योजना हेतु बागेश्वर वन प्रभाग में ज्योणा रिजर्व में 1.225 है० आरक्षित वन भूमि व 0.804 है० पंचायती वन भूमि कुल 2.029 है० वन भूमि का हस्तांतरण प्रस्तावित है जिसका अवलोकन करने पर पाया गया कि उपरोक्त मोटर मार्ग निर्माण हेतु उपरोक्त वन भूमि का सम्मिलित होना अनिवार्य है। एभागीय वनाधिकारी, बागेश्वर वन प्रभाग तथा वन संरक्षक, उत्तरी कुमाऊँ वृत्त, अल्मोड़ा द्वारा भी प्रमाण पर अपनी संस्तुति की है। अतः जनहित में, प्रस्ताव में प्रति है० 50 से अधिक अनुपात में वृक्ष प्रभावित होने के कारण प्रस्ताव पर सैद्धांतिक स्वीकृति हेतु भारत सरकार को प्रेषित करने की संस्तुति की जाती है।

हस्ताक्षर:

नाम व पदनाम: (एस०टी०एस०लेप्चा भा.व.से.)

अपर प्रमुख वन संरक्षक, वन संरक्षण
एवं

अपर प्रमुख वन संरक्षक एवं नोडल अधिकारी
वन संरक्षण, भूमि सर्वेक्षण निदेशालय, उत्तराखण्ड

सरकारी मोहर:

देहरादून

तिथि : 26 / 11 / 2015

स्थान: देहरादून

भाग-III

हवील कुलवान से स्योकुणा ग्वालदम नाग लिंक मोटर मार्ग – 03.00 किमी०

(प्रस्ताव संख्या 12810/2015)

(सम्बन्धित वन संरक्षक द्वारा भरा जाना है)

14- स्थल, जहाँ की वन भूमि शामिल की गयी है क्या इसका सम्बन्धित वन संरक्षक ने निरीक्षण किया है? (हाँ/नहीं) यदि हाँ तो निरीक्षण की तारीख और किए गये प्रेक्षणों को, निरीक्षण नोट के रूप में संलग्न करें।	नहीं।
15- क्या सम्बन्धित वन संरक्षक भाग: ख में दी गयी सूचना और उप वन संरक्षक के सुझावों से सहमत है।	हाँ, सहमत।
16- प्रस्ताव की स्वीकृति या अन्यथा के बारे में सम्बन्धित वन संरक्षक की विस्तृत कारणों के साथ विशेष सिफारिशें।	जनहित में स्वीकृति हेतु संस्तुति की जाती है।

दिनांक:- 10.09.2015

स्थान:- अल्मोड़ा।



(प्रेम कुमार)

वन संरक्षक

उत्तरी कुमाऊँ वृत्त, उत्तराखण्ड, अल्मोड़ा

Recommendation Letter

परियोजना का नाम - wheel kulwan to Sakuna Gwaldam Nag Link

जनपद बागेश्वर में wheel kulwan to Sakuna-Gwaldam मार्ग का निर्माण हेतु 2.030 है० वन भूमि हस्तांतरण हेतु वन पंचायत भूमि 0-805, सिविल भूमि - 0 -, आरक्षित वन भूमि 1.225 कार्ययोजना के लिए प्रस्तावित की गयी है।

उपरोक्त योजना हेतु बागेश्वर वन प्रभाग बागेश्वर में कुल 2.030 है० वन भूमि का हस्तान्तरण प्रस्तावित है जिसका अवलोकन करने पर पाया गया है कि उपरोक्त मोटर मार्ग निर्माण हेतु प्रस्तावित वन भूमि का सम्मिलित होना अनिवार्य है

अतः प्रभागीय वनाधिकारी वन प्रभाग बागेश्वर द्वारा प्रस्ताव पर संस्तुति प्रदान की जाती है।

(एम०बी०सिंह)
प्रभागीय वनाधिकारी
बागेश्वर वन प्रभाग बागेश्वर

**SITE INSPECTION REPORT- NOT BELOW THE RANK OF DCF
(for the forest land to be diverted under FCA)**

A proposal has been received by this office from Executive Engineer

for diversion under FCA-1980) of 2.030 ha. of forest land for non-forestry purpose. The project envisages

the use of forest land for construction of Wheel Kulan to Sakana Gubaldam Nag Link

The site inspection of the land involved in the proposal has been done by me on dated 09/06/2015

On inspection of the site, it is found that the land required by the user agency is a RF/PF/un-classed/Other forests measuring 2.03 ha.

The requirement of forest land as proposed by the user agency in Col.2 part-1 is unavoidable and is barest minimum required for the project.

Whether any rare /endangered /unique species of flora and fauna found in the area. If, so the details there of :-

Whether any protected archeological /heritage site/defense establishment or any other important monument is located in the area, if, so the details thereof with NOC from competent authority, if required.-

✓ a) The user agency has not violated the provisions of forest (Conservation), Act 1980 and no work has been started without proper sanction. Yes

X b) It has been found that the user agency has violated (Conservation), Act, and 1980 provisions. A details report as per para 1.9 of chapter 1, Para C of Hand book of forest (Conservation) Act, 1980 attached. No

Specific recommendation for acceptance or otherwise of the proposal.

स्वीकृत हेतु संवर्धन प्रदान की जाती है

Place: Bageshwar

Date: 09/06/2015

(Signature)

Name

Designation

Office Seal

वन प्रभाग, बागेश्वर

N.B. x State the purpose for which the forest land is proposed to be diverted.

x out of (a) and (b) tick the option which is applicable and cross the option which is not applicable.

As per letter number 2-2/2000 FC dated 16-10-2000 from ministry of Environment & Forest, Government of India for proposal involving less than 40 hectares of forest land, the site inspection report from DCF is required and for proposal involving more the 40 hectares of forest land site inspection report from the conservator of forests is required.

PART-II

(To be filled by the concerned Deputy Conservator of Forest)

State Serial No. of proposal : UK-0450/2015

1. Location of the project/Scheme : Uttarakhand

- (i) State / Union Territory : Uttarakhand
- (ii) District : Bageshwar
- (iii) Forest Division : Bageshwar
- (iv) Area of forest land proposed for diversion (in ha.) : 2.03
- (v) Category : Road

2. Legal status of forest land proposed for diversion :

S. No.	Division	Forest Land(ha.)	Legal Status
1	Bageshwar	1.225	Reserved Forest
2	Bageshwar	0.805	Village Forest

Division 1. : Bageshwar

3. District wise area to be diverted in the division :

S. No.	District	Area(ha.)
1	Bageshwar	2.03

4. Details of Vegetation available in the forest land proposed for diversion :**(ii) Density of vegetation**

S. No.	Area(in ha.)	Density	Eco-Class
1	2.03	0.3	Eco 5

S. No.	Scientific Name	Local Name	(31-60)cm.	(61-90)cm.	(91-120)cm.	(121-150)cm.	(>150)cm.
1	Pinus roxburghii	chir	2	32	43	36	34

5. Working plan prescription for the forest land proposed for diversion : Chir working circle, Jauna reserve, P.B, U.A.**6. Brief note on vulnerability of the forest area to erosion : the area is not prone to soil erosion.****7. Approximate distance of the proposed site for diversion from boundary of forest(in km.) : 0.00****8. Significance of the forest land proposed for diversion from wildlife point of view :**

- (i). **Details of wildlife present in and around the forest land proposed for diversion : wildlife presence is rare in the proposed land .**
- (ii). **Whether forms part of national park, wildlife sanctuary, biosphere reserve, tiger reserve, elephant corridor, wildlife migration corridor etc. : No**
- (iii). **Whether the forest land proposed for diversion is located within eco-sensitive zone(ESZ) of the Protected Area notified under Wildlife(Protection) Act, 1972 (Note: In case, ESZ of a Protected Area is not notified, then, 10kms distance from boundary of the Protected Area should be treated as ESZ): No**
- (iv). **Whether any national park, wildlife sanctuary, biosphere reserve, tiger reserve, elephant corridor, wildlife migration corridor etc., is located within 1 Km. from boundary of the forest land proposed for diversion : No**
- (v). **Whether any rare/endangered/unique species of flora and fauna found in the area : No**

9.

Details of any protected archaeological/heritage site/defence establishment or any other important monument located in the area, if any :

- (i). Whether any protected archaeological/heritage site/defence establishment or any other important monument is located in the area : No

10. Comment as to the reasonability of the extent of the forest land proposed for diversion :

- (i). Whether the requirement of forest land as proposed by the user agency is unavoidable and bare minimum for the project : Yes

11. Details of violation(s), if any ,committed :

- (i). Whether any work in violation of the Act or guidelines issued under the Act has been carried out : No

12. Whether work in violation is still in progres(Yes/No) : No Data

13. Details of compensatory afforestation scheme :

(ii). Total Financial Outlay for C.A: 5.16374

(iii). Whether the land identified by User Agency is suitable for CA and from managementpoint of view?: Yes

(iv). Copy of certificate regarding suitability of land identified for CA and from management point of view: 

(v). Copy of detailed CA scheme including species to be planted,implementing agency,time schedule,cost structure etc.: 


Additional information Details :

S. No.	Documents	Remarks
NIL		

14. District Profile :



S.no	District Name	Geographical area of the district (in ha.)	Forest area of the district (in ha.)	Total forest area diverted since 1980 (in ha.)	No. of Approved Cases	Forest Land including penal C.A. (in ha.)	Progress of compensatory afforestation as on(date)	A) Forest land (in ha.)	B) Non-forest land (in ha.)
1	Bageshwar	231000	107400	640.3939	357	1493.2084	03/09/2015	1081.006	284.272

15. Site inspection report of the DFO/CCF/Nodal Officer highlighting important facts pertaining to the forest land :

Division Name	Circle	Site inspected By	Whether site inspected	No. of times site visited	Site inspection report	Date of visit
	North Kumaun	CF	No		No Data	
Bageshwar	North Kumaun	DFO	Yes	One		09/06/2015

(Specific recommendation of the DFO/CCF/Nodal Officer with(Part II,III & Part IV))

16. Specific recommendation of the DFO/CCF/Nodal Officer for acceptance or otherwise of the proposal with reason :

Division	Circle	Recommendation By	Recommendation	Reason	Letter	Whether CF agreed
Bageshwar	North Kumaun	DFO	Recommended			
	North	CF	Recommended	The Proposal		Yes

	Kumaun		is in Public Interest. As per Proposal families 199 of 2 villages will be benefited, hence recommended.	
--	--------	--	---	--

Print page

□

FORM - A

Form for seeking prior approval of Central Government under section 2 of the Forest(Conservation) Act,1980 for Diversion of fresh forest area

PART - I

(To be filled up by User Agency)

A. General Details

A- 1. Project Details

(i). **Proposal No. :** FP/UK/ROAD/12810/2015

(ii). **Name of Project for which Forest Land is required :** Wheel kulwan to Sakuna-Gwaldam Nag Link motor road in District-Bageshwar

(iii). **Short narrative of the proposal and Project/scheme for which the forest land is required :** Proposal for diversion of 2.03 ha. forest land for construction of motor road.

(iv). **State :** Uttarakhand

(v). **Category of the Project :** Road

(vi). **Shape of forest land proposed to be diverted :** Linear

(vii). **Estimated cost of the Project(Rupees in lacs) :** 0.4

(viii). **Total Area of Forest Land proposed for diversion(in ha.):** 2.03

(ix). **Non-Forest Land required for this project(in ha.):** 0.07

(x). **Total period for which the forest land is proposed to be diverted(in years):** NIL

A- 2. Details of User Agency

(i). **Name :** PROVINCIAL DIVISION PWD BAGESHWAR

(ii). **Address1 :** Provincial Division PWD Bageshwar

(iii). **Address2 :** NIL

(iv). **State :** Uttarakhand

(v). **District :** Bageshwar

(vi). Pin : 263642

(vii). Landmark : Kathayatbara

(viii). Email address : pdpwdbgr@gmail.com

(ix). Landline Telephone No. : 220006

(x). Fax No. : NIL

(xi). Mobile No. : 7409040600

(xii). Website (if any) : NIL

(xiii). Details of Proposals seeking prior approval of Central Government under the Act for diversion of forest land submitted by the User Agency in the past

List of proposal submitted in Past							
S.no	Proposal Status.	Proposal No.	Moef File No.	Area Proposed for Diversion(Ha.)	Area Diverted(Ha.)	Date of In-Principle Approval	Date of Final Approval
NIL							

(xiv). Legal status of User Agency : State Government

A-3. Details of Person Making Application

(i). First Name: Rajesh

(ii). Middle Name: Kumar

(iii). Last Name: Punetha

(iv). Gender: Male

(v). Designation: Executive Engineer

(vi). Address 1: Provincial Division PWD Bageshwar

(vii). Address 2: NIL

(viii). State: Uttarakhand

(ix). District: Bageshwar

(x). Tehsil: Bageshwar

(xi). Pin: 263642


(xii). Landmark: Kathayatbara

(xiii). Email Address: pdpwdbgr@gmail.com

(xiv). Landline Telephone No.: 220006

(xv). Fax No.: 05963220006

(xvi). Mobile No.: 7409040600

(xvii). Copy of documents in support of the competence/authority of the person making this application to make application on behalf of the User Agency: 

B. Details of land required for the Project

B- Details of proposal seeking prior approval of Central Government under the Act for
1. diversion of forest land for the Project already submitted in the past

(i). Whether any proposal seeking prior approval of Central Government under the Act for diversion of forest land required for the project has been submitted in the past?. : No

B-
2. Details of forest land proposed to be diverted

B-2.1 Details of Divisions involved

Details of Divisions involved			
S.no	Division Name	Forest Land(ha.)	Non-Forest Land(ha.)
1.	Bageshwar	2.03	0.07

B-2.2 Details of Districts involved

District wise breakup			
S.no	District Name	Forest Land(ha.)	Non-Forest Land(ha.)
1.	Bageshwar	2.03	0.07




B-2.3 Village wise breakup

Villages wise breakup			
S.no	Village	Forest Land(ha.)	Non-Forest Land(ha.)
1	Juna Reserve	1.225	0
2	Wheel Kulwan	0.804	0.07


B-2.4 Component wise breakup

Component wise breakup			
S.no	Component	Forest Land(ha.)	Non-Forest Land(ha.)
1	road	2.03	0.07

C. Maps of forest land proposed to be diverted

Division 1. : Bageshwar		
(i). Area of forest land proposed to be diverted(in ha.) : 2.03		
(ii). : Linear		
(b). No. of Segments : One		
Segment wise details		
Segments	Segment Area(in ha.)	Kml File of Segments
1.	2.03	 View File
(iii). Copy of Survey of India Toposheet indicating boundary of forest land proposed to be diverted: 		
(iv). Scanned copy of the Geo-referenced map of the forest land proposed to be diverted prepared by using GPS or Total Station: 		

D. Justification for locating the Project in forest land and details of alternatives examined:

(i). Copy of note containing justification for locating the Project in forest land: 

(ii). Whether a copy of map indicating location of alternative examine is required to be provided: Yes

(a). Copy of map indicating location of alternative examined: 

E. Employment likely to be generated

(i). Whether the Project is likely to generate employment ?: Yes

(ii). Permanent/Regular Employment(Number of persons): 2

(iii). Temporary Employment(Number of person-days): 20

F. Displacement of People due to the Project, if any

(i). Whether Project involves displacement?: No

G. Details of Cost-Benefit analysis for the Project

(i). Whether the Project requires Cost-Benefit analysis?: No

H. Status of Environmental Clearance

(i). Whether the Project requires Clearance under the Environment (Protection) Act 1986 ? :
No

I. Status of Wildlife Clearance


(i). Whether the Project or a part thereof is located in any Protected Area or their Eco sensitive zone? : No

J. Applicability of special provisions governing Scheduled Areas

(i). Whether the Project or a part thereof is located in a Scheduled Area? : No

K. Status of settlement of rights under the Forest Rights Act, 2006 on the forest land proposed to be diverted

(i). Whether the process for settlement of Rights under the Forest Rights Acts 2006 on the forest land proposed to be diverted has been completed? : Yes

(a). Copy of documentry evidence in support of settlement of rights under the Forest Rights Act, 2006 on the forest land proposed to be diverted: 

L. Details of land identified for Compensatory Afforestation

(i). Whether non-forest or Revenue forest land is required to be provided by User Agency?:
Yes


(ii). Whether the area of non-forest land or Revenue forest land required to be provided by User Agency for raising Compensatory Afforestation is less than area of forest land proposed to be diverted ? : No

(iii). No. of districts involved for raising Compensatory Afforestation: 1

(iv). No. of patches: One

District 1. : Bageshwar
(a). Village: Dulam


(b). Area(in ha.): 4.06


(c). Copy of KML file of the patch:  [View File](#)

(d). Khasra details: 1
















(e). Present owner: User Agency




























(f). Copy of Ownership proof: 

(v). Scanned copy of the map of the land identified for creation of Compensatory Afforestation prepared by using GPS or Total Station: 

(vi). Copy of Survey of India Toposheet in 1:50,000 scale indicating location of the land identified for creation of Compensatory Afforestation: 

Additional information Details

Documents		
S.No	Documents	Remarks
1		1.1 Authority
2		1.2 Toposheet
3		1.3 Geo-referenced map
4		1.4 Google map
5		1.5 Justification
6		1.6 FRA
7		1.7 Plantation Toposheet
8		1.8 Plantation google map
9		1.9 ownership proof certification
10		2.1 Short narrative
11		2.2 Financial sanction
12		2.3 Inspection report
13		2.4 comparative chart showing statement both alignment
14		2.5 certificate DM the no alternative suitable non-forest
15		2.6 Land schedule

16		2.7 category wise
17		2.8 Bar chart
18		2.9 scheme in civil and soyam land
19		2.10 comenstory afforestation by DFO
20		2.11 undertaking by the user agency
21		2.12 road side/gap filling plantation
22		2.13 undertaking by the user agency road side/gap filling
23		2.15 TDDetails of the trees with their scientific
24		2.16 Felling of oak trees
25		2.18 certificate of felling minimum trees
26		2.19 Mucck disposal
27		2.20 Whather project area
28		2.21 No objection certificate of CCF wild life
29		2.22 project falling within the national park or sanctuary
30		2.23 FC Act. 1980 reg.
31		2.24 NOC from local gram sabhas
32		2.27 certificate work has not been started
33		2.28 geologist report
34		2.29 task force report
35		2.30 standard condition
36		2.31 certificate standard condition
37		2.32 geologist report/task force
38		2.33 no historial/monumental
39		2.34 undertaking no animal
40		2.35 LPG to labour involved in project
41		2.36 Benefited village
42		2.37 NPV calculation
43		2.43 Check list/Fact sheet

