

Site Inspection Report of Deputy Conservator of Forest


Rakesh Kumar Sharma, S/o- Dinesh Kumar Sharma, M/s. Maa Ambey Fuels, Mangalam Apartment, 1st Floor, Gokuldharm, Near Jai Guru TVS, Maripur, Muzaffarpur, Pin- 842001, State- Bihar has Submitted the proposal for establishment for Retail Outlet Dealership of M/S. Reliance BP Mobility Ltd. at N H- 22 New (N.H.- 77 Old), MauzaRagunathpur Imadpur, Thana No- 318, Thana + Anchal- Bhagwanpur, Khata No.- 486, 182, Plot No.- 1220, 1228, Dist.- Vaishali, State- Bihar for seeking permission under Forest Conservation Act, 1980 for opening a Reliance BP Mobility Ltd. Retail outlet, which area is notified as protected forest.

I have inspected this Site on 19/04/2022, during course of inspection it was observed that No plant is situated in buffer area which is out side form proposed area.

It was also observed that no protected archeological/heritage site fences established or any other important monument is located along the proposed road.

Location of next petrol pump towards Hajipur- Muzaffarpur (South) is about 07 Km and 05 Km towards Muzaffarpur (North).

Thus the land proposed by the user agency (0.02625 Hector) is unavoidable & barest minimum for the project. Hence clearance under forest conservation Act may be granted to the user agency.

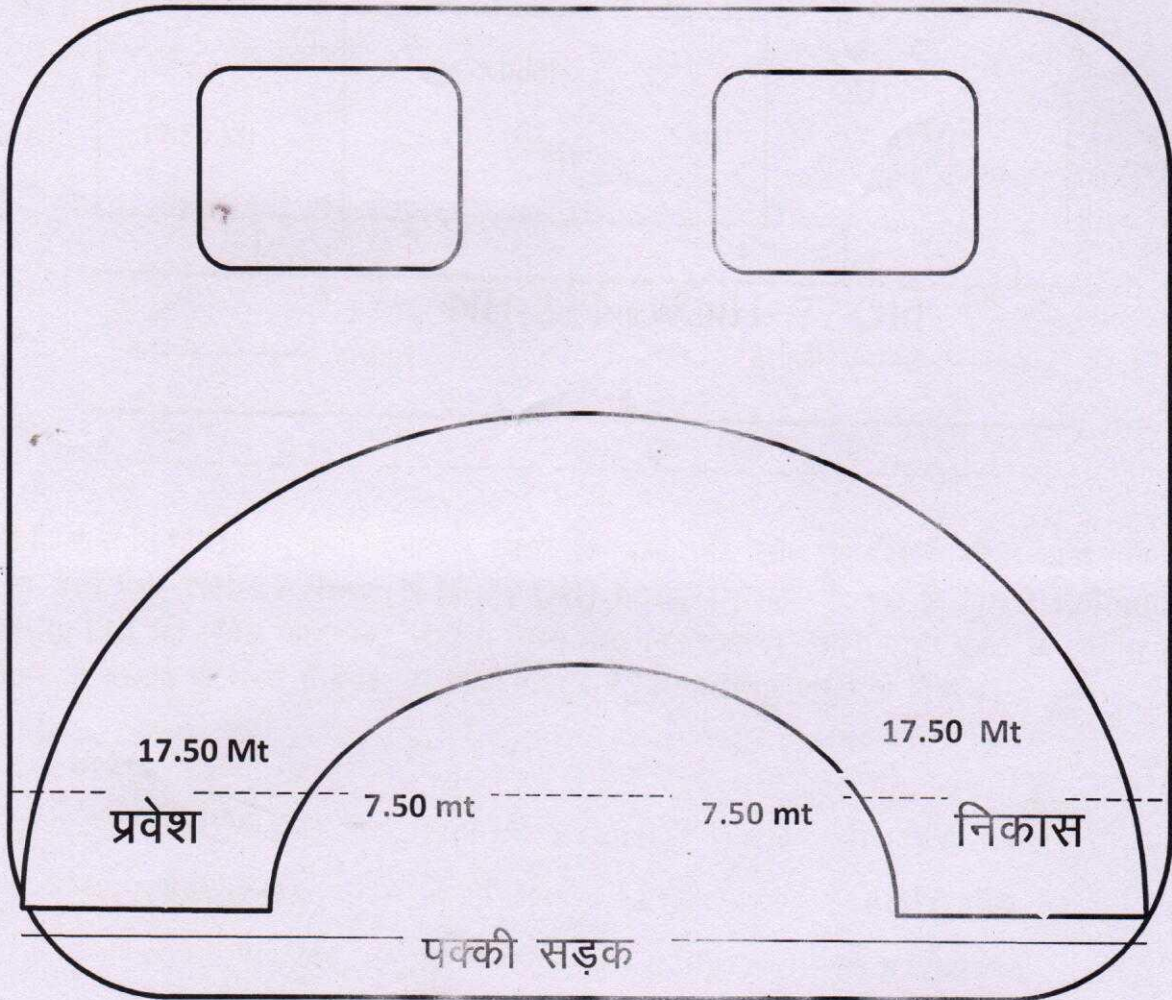

Divisional forest Officer,
Vaishali Forest division, Hajipur

रिटेल आउट लेट के लिए वन भूमि के अपयोजन हेतु सुरक्षित वन घोषित जमीन का मानचित्र

Diagrammatic Representation

आवेदक का नाम :- Rakesh Kumar Sharma, S/o- Dinesh Kumar Sharma, M/S. Maa Ambey Fuels, Mangalam Apartment, 1st Floor, Gokuldham, Near jai Guru TVS, Maripur, Muzaffarpur, Pin- 842001

पता :- Dealership of M/S. Reliance BP Mobility Ltd. NH- 22 New NH- 77 Old within 07 Km from Hajipur 05 Km Muzaffarpur (Hajipur - Muzaffarpur Road) Khata No.- 486, 182 Khesra No.- 1220, 1228, Mauza- Raghunathpur Imadpur, Thana No.- 318, Anchal + Thana- Bhagwanpur, Distt.- Vaishali (Bihar)



GPS Reading :

(1) N 25°49.3260	(2) N 25°49.3250	(3) N 25°49.3220	(4) N 25°49.3170
E 85°17.4920	E 85°17.4940	E 85°17.4920	E 85°17.4960
(5) N 25°49.3020	(6) N 25°49.3000	(7) N 25°49.2960	(8) N 25°49.2960
E 85°17.4870	E 85°17.4900	E 85°17.4840	E 85°17.4870

अपयोजन की विवरणी-

प्रवेश पथ:- 7.5 मीटर चौड़ाई X 17.50 मीटर लम्बाई= 131.25 वर्ग मीटर

निकास पथ:- 7.5 मीटर चौड़ाई X 17.50 मीटर लम्बाई= 131.25 वर्ग मीटर

कुल :- 262.50 वर्ग मीटर

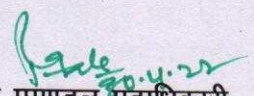
कुल अपयोजन होने वाली भूमि:- $7.5 \times 17.50 + 7.5 \times 17.50 = 0.02625$ Hector.

M/S Maa Ambey Fuels
10,000
Rakesh K. Sharma
प्रयोक्ता एजेन्सी का हस्ताक्षर
Partner
वनों के क्षेत्र पदाधिकारी
लालगंज प्रखेत्र

वैन प्रमण्डल पदाधिकारी,
वैन प्रमण्डल, हाजीपुर

वैशाली जिलान्तर्गत श्री राकेश कुमार शर्मा, पिता- दिनेश कुमार शर्मा, मौजा-
रघुनाथपुर इमादपुर, थाना नं०- 318, अंचल + थाना- भगवानपुर, जिला-
वैशाली के खाता संख्या- 486, 182 प्लॉट संख्या- 1220, 1228
हाजीपुर-मुजफ्फरपुर (N H- 22 New 77 Old) पथ के किनारे **Reliance BP
Mobility Ltd.** का रिटेल आउटलेट स्थापित करने हेतु एक पेट्रोल पम्प से
दूसरे पम्प की दूरी :-

उत्तर दिशा (हाजीपुर के तरफ)	प्रस्तावित पम्प	दक्षिण दिशा (मुजफ्फरपुर के तरफ)
07 KM		05 KM


वन प्रमण्डल पदाधिकारी,
वैशाली वन प्रमण्डल, हाजीपुर