



Telephone No. 0191-2544367

Email - cfeastcircle@gmail.com

Government of Jammu & Kashmir (UT)
OFFICE OF THE CONSERVATOR OF FORESTS
JAMMU EAST CIRCLE, JAMMU

Proposal Name: Diversion of 12.01 Ha. of forest land for construction / improvement from CL-09 to NHDL specifications of road Dayalchak-Ramkot (Challan) KM 8.00 to KM 25.421 (Net length 17.421 Km) in J&K UT.

Proposal No: FP/JK/ROAD/149888/2021.

PART-III

(TO be filled by the concerned Conservator of Forests)

- 1. Whether site, where the Forest land involved is located has been inspected by concerned Conservator of Forests (Yes/No). If yes, the date of inspection & observations made in form of inspection note to be enclosed.**

No, the site where Forest land is involved has not been inspected by the concerned Conservator of Forests, i.e. Conservator of Forests, East Circle, Jammu.

- 2. Whether the concerned Conservator of Forests agree with the information given in Part-B the recommendations of Deputy Conservator of Forests.**

The information given in Part B and the recommendation of DCF is agreed to.

- 3. Specific recommendation of concerned Conservator of Forests for acceptance or other wise of the proposal with detailed reasons.**

The case for diversion of 12.01 Ha. of forest land for construction / improvement from CL-09 to NHDL specifications of road Dayalchak-Ramkot (Challan) KM 8.00 to KM 25.421 (Net length 17.421 Km) in J&K UT is **recommended** for acceptance.

Date: 26/08/2022.


Place: Jammu.


(B. Mohandaas, IFS)
Conservator of Forests
East Circle, Jammu

CHECK LIST


Name of Project : Construction/improvement of road Dayalchak-Ramkot (Challan) from CL-9 to NHDL specifications from Km 8.00 to Km 25.421 of in Jammu & Kashmir (UT).

S/N o.	Particulars	Documents enclosed (Yes/No)	Page No.
01	Register online through the portal "Parivesh.nic.in"	Yes	
02	Fill the Form -A-Part (extent of proposed area for diversion to be preferably in two digits after decimal)	Yes	
03	Upload authorization letter to the person submitting application on PARIVESH portal by the competent authority of the user agency. ID Card, Pan Card etc not be uploaded.	Yes	
04	Uploaded coulered Survey of india Toposheet Map of the project site/ forest land to be diverted, or any suitable map with legend authenticated by the representative of DFO (Territorial) and project Authority.	Yes	
05	Upload KML file of the forest land to be diverted under the project. KML file of Non-forest Land (NFL) in different shade to be uploaded, if necessary.	Yes	
06	Upload Geo-reference map showing GPS Cordinates of the forest land proposed for diversion.	Yes	
07	Upload Justification for locating the project on forest land.	Yes	
08	Upload original copy of the communication addressed to the concered Deputy Commissioner for recognition and vesting of forest rights in accordance with the provisions of the Scheduled Tribes and other Traditional Forest Dwellers (Recognitin of Forest Rights) Act ,2006 (2 of 2007) for the entire forest land indicated in the proposal.	Yes	
09	Additional documents		
i)	Brief Project note (Covering the main features of the proposal, particularly, its implication on envorement/forest and mitigation measures like construction of R/walls/B/walls and number of people to be benifited from the project.	Yes	
ii)	Approval of the project by the competent authority	Yes	


Divisional Forest Officer
Kathua Forest Division
Kathua


Conservator of Forests
East Circle, Jammu

User Agency


(Ram Kishor)
EE (Civ)
Officer Commanding
69 RCC