

**Full Title of Project:** Diversion of 9.58 Ha. of land For Development of Six lane access controlled in Delhi portion of Delhi Saharanpur Highway from Akshardham NH9 (Old NH24) junction to Delhi/UP Border (Ch. 0.000 to Ch. 14.750) in the state of Delhi on EPC mode under Economic Corridor in Phase 1 of Bharatmala Pariyojana.

**File No.:** FP/DL/ROAD/142233/2021


**Date of Proposal:** 12.05.2021


### JOINT INSPECTION REPORT

The site proposed at from Akshardham NH9 (Old NH24) junction to Delhi/UP Border (Ch. 0.000 to Ch. 14.750) in the state of Delhi was inspected by the undersigned along with officials of NHAI on 05.01.2022.


The purpose of diversion is for For Development of Six lane access controlled in Delhi portion of Delhi Saharanpur Highway from Akshardham NH9 (Old NH24) junction to Delhi/UP Border (Ch. 0.000 to Ch. 14.750) in the state of Delhi on EPC mode under Economic Corridor in Phase 1 of Bharatmala Pariyojana, FCA, 1980.

The site proposed at from Akshardham NH9 (Old NH24) junction to Delhi/UP Border (Ch. 0.000 to Ch. 14.750) was inspected by the undersigned along with officials of DMRC on 02.07.2021. On the Left side of proposed road Yamuna River is present, and the stretch passes through shakarpur, Mayur Vihar, Shastri Park, Khajuri Pushta etc. There are a total of 5104 trees existing on the site of major Peepal, Pilkhan, Subabul, Kikar, Sehtoot, Kachnar etc. species.

  
Signature of User Agency

 Office Seal

Project Director  
National Highways Authority of India  
PIU-Ghaziabad

  
(ADITYA MADANPOTRA)  
Dy. Conservator of Forests  
Central Forest Division

Office Seal

Place: New Delhi

Date :22.04.2022

ADITYA MADANPOTRA, IFS  
Dy. Conservator of Forests  
central Forests Division  
Govt. of NCT of Delhi  
Kamla Nehru Ridge, Delhi-110007