


कार्यालय अपर प्रमुख वन संरक्षक एवं नोडल अधिकारी, वन संरक्षण,
इन्दिरानगर फोरेस्ट कालोनी, उत्तराखण्ड, देहरादून।
संख्या 3739/1जी-FP/UK/ROAD/10101/2015 देहरादून: दिनांक: 24 जून, 2015

सेवा में,
अपर सचिव, वन
उत्तराखण्ड शासन

विषय:-जनपद अल्मोड़ा में तलेट से विरकोला मोटर मार्ग निर्माण हेतु -
5.00125 है0 वन भूमि हस्तांतरण FP/UK/ROAD/10101/2015

महोदय,

उपरोक्त विषयक वन भूमि हस्तांतरण प्रस्ताव संस्तुति सहित शासन को ऑनलाइन प्रेषित किया गया है जिसकी हार्ड कॉपी आवश्यक अग्रेत्तर कार्यवाही हेतु संलग्न कर विशेष पत्रवाहक के माध्यम से प्रेषित किया जा रहा है। प्रस्ताव 5 है0 से अधिक क्षेत्रफल का होने के कारण, सहमति की दशा में, प्रस्ताव पर सैद्धांतिक स्वीकृति हेतु भारत सरकार को प्रेषित करने का कष्ट करें।

भवदीय,

(मोनिष मल्लिक)
अपर प्रमुख वन संरक्षक
एवं नोडल अधिकारी

संलग्नक: उपरोक्तानुसार

संख्या : /1जी-FP/UK/ROAD/10101/2015 तद्दिनांकित

प्रतिलिपि:

1. प्रमुख वन संरक्षक, उत्तराखण्ड
2. मुख्य वन संरक्षक, कुमाऊँ, नैनीताल
3. वन संरक्षक, उत्तरी कुमाऊँ वृत्त, अल्मोड़ा
4. अपर सचिव, लोक निर्माण विभाग/पी0एम0जी0एस0वाई, उत्तराखण्ड शासन, देहरादून
5. जिलाधिकारी, अल्मोड़ा
6. प्रभागीय वनाधिकारी, सिविल सोयम वन प्रभाग, अल्मोड़ा वन प्रभाग
7. अधिशासी अभियंता, नि0ख0, लो0नि0वि, अल्मोड़ा

(मोनिष मल्लिक)
अपर प्रमुख वन संरक्षक
एवं नोडल अधिकारी

भाग IV

(नोडल अधिकारी अथवा प्रधान मुख्य वन संरक्षक अथवा अध्यक्ष, वन विभाग द्वारा
भरे जाने के लिए)

परियोजना का नाम:

जनपद अल्मोड़ा में तलेट से विरकोला मोटर मार्ग निर्माण हेतु — 5.00125 है० वन
भूमि हस्तांतरण FP/UK/ROAD/10101/2015

1. टिप्पणी के साथ प्रस्ताव को स्वीकार करने या अन्यथा के लिए राज्य वन विभाग की विस्तृत राय और निर्दिष्ट सिफारिशें। [राय देते समय, सम्बन्धित वन संरक्षक अथवा उप वन संरक्षक की प्रतिकूल टिप्पणी की सुस्पष्ट समीक्षा की जाय और विवेचनात्मक टिप्पणी दी जाय];

उपरोक्त योजना हेतु सिविल सोयम वन प्रभाग, अल्मोड़ा वन प्रभाग में रंगोरीकोट कक्ष सं० 9 व 11 में 2.1375 है० आरक्षित वन भूमि, 0.45 है० पंचायती वन भूमि तथा 2.41375 है० सिविल वन भूमि कुल 5.00125 है० वन भूमि का हस्तांतरण प्रस्तावित है जिसका अवलोकन करने पर पाया गया कि उपरोक्त मोटर मार्ग निर्माण हेतु उपरोक्त वन भूमि का सम्मिलित होना अनिवार्य है। प्रभागीय वनाधिकारी, सिविल सोयम वन प्रभाग, अल्मोड़ा वन प्रभाग तथा वन संरक्षक, उत्तरी कुमाऊँ वृत्त, अल्मोड़ा द्वारा भी प्रस्ताव पर अपनी संस्तुति की है। अतः जनहित में, प्रस्ताव 5 है० से अधिक क्षेत्रफल का होने के कारण, प्रस्ताव पर सैद्धांतिक स्वीकृति हेतु भारत सरकार को प्रेषित करने की संस्तुति की जाती है।

हस्ताक्षर:

नाम व पदनाम: (मोनिष मल्लिक भा.व.से)

अपर प्रमुख वन संरक्षक, वन संरक्षण

एवं

नोडल अधिकारी, उत्तराखण्ड

अपर प्रमुख वन संरक्षक एवं नोडल अधिकारी

वन संरक्षण, भूमि सर्वेक्षण निदेशालय, उत्तराखण्ड

सरकारी मोहर:

देहरादून

तिथि : 24 / 06 / 2015

स्थान: देहरादून

भाग-III

अल्मोड़ा घाट मेरगाँव से km 60 से लाले से निकले लाभोटर शक्ति 10/01/2015
(प्रस्ताव संख्या 10 कि 310)

(सम्बन्धित वन संरक्षक द्वारा भरा जाना है)

<p>14- स्थल, जहाँ की वन भूमि शामिल की गयी है क्या इसका सम्बन्धित वन संरक्षक ने निरीक्षण किया है? (हाँ/नहीं) यदि हाँ तो निरीक्षण की तारीख और किए गये प्रेक्षणों को, निरीक्षण नोट के रूप में संलग्न करें।</p>	<p>नहीं</p>
<p>15- क्या सम्बन्धित वन संरक्षक भाग: ख में दी गयी सूचना और उप वन संरक्षक के सुझावों से सहमत है।</p>	<p>हाँ / संभव</p>
<p>16- प्रस्ताव की स्वीकृति या अन्यथा के बारे में सम्बन्धित वन संरक्षक की विस्तृत कारणों के साथ विशेष सिफारिशें।</p>	<p>जनहित में स्वीकृति हेतु संस्तुति की जाती है। प्रतिबन्ध यह होगा कि प्रश्नगत परियोजना में प्रभावित होने वाले 0-10 व 10-20 व्यास श्रेणी के सभी वृक्षों का प्रस्तावक विभाग द्वारा स्वयं के व्यय से निकटवर्ती उपलब्ध रिक्त क्षेत्रों में प्रत्यारोपण किया जायेगा तथा प्रत्यारोपित वृक्षों की सुरक्षा हेतु आवश्यक समुचित व्यवस्था भी सुनिश्चित की जायेगी।</p>

दिनांक 23/5/2015
स्थान:- अल्मोड़ा।

(संतोष विजय शर्मा)
वन संरक्षक

उत्तरी कुमाऊँ वृत्त, उत्तराखण्ड, अल्मोड़ा

SITE INSPECTION REPORT- NOT BELOW THE RANK OF DCF
(for the forest land to be diverted under FCA)

- 5.1 A proposal has been received by this office from श्री. अमर. निवास. लाल. कल्याण for diversion under FCA-1980) of 5.00125 ha of forest land for non-forestry purpose. The project envisages the of forest land for construction of मल्लुआ के K.M. 8 के सिरे the sit inspection of the land involved in the proposal has been done by me on dated 19-5-2015
- 5.2 On inspection of the site it is found that the land required by the user agency is a RF/PF/un-classed/ civil land other forests measuring 5.00125 ha.
- 5.3 The requirement of forest land as proposed by the used agency in co 1.2 part-1 is unavoidable and is barest minimum required for the project. यह
- 5.4 Whether any rare/endangered/unique species of flora found in the area. If, so the details there of :- No.
- 5.5 xx Whether any protected archeological/heritage/site/defence establishment or any other important monument is located in the area, if, so the details thereof with NOC from competent authority, if required No.
- a) ☒ The user agency has not violated the provisions of forest (Conservation) Act, and 1980 and no work has been started without proper sanction.
- b) ☒ It has been found that the user agency tha violated (Conservation) Act, and 1980 provisions. A details report as per para 1.9 of chapter 1, para C of Hand book of forest (Conservation) Act, 1980 attached.
- Specific recommendation for acceptance of otherwise of the proposal.

(नोट:- प्रभागीय वनाधिकारी द्वारा यहाँ पर प्रस्ताव के सम्बन्ध में अपनी संस्तुति/टिप्पणी आवश्यक रूप से अंकित की जाय इस मोर को के सिरे से दो गजों के 195 परीकारों को 1060 सुसज्जित सामान्वित की, इस, मोर निवास को के सिरे से दो गजों के

Place.....
Date.....

19-5-2015

(Singnature)

Name
Designation..... प्रभागीय वनाधिकारी
Office Seal प्रभागीय वनाधिकारी, मोर निवास, बलराव, बलराव,

N.B Diverted. x State the purpose for which the forest land is proposed to be

xx out of (a) and (b) tick the option which is applicable and cross the option which is not applicable

As per letter number 2-2/2000 FC dated 16-10-2000 from ministry of Environment & Forest Government of India for proposal involving less than 40 hectares of forest land, the site inspection report from DCF is required and for proposal involving more than 40 hectares of forest land site inspection report from the conservator of forests is required.

PART-II

(To be filled by the concerned Deputy Conservator of Forest)

State Serial No. of proposal : UK-0349/2015

1. Location of the project/Scheme : Uttarakhand

(i)

State / Union Territory : Uttarakhand

(ii)

District : Almora

(iii)

Forest Division : Civil Soyam,Almora

(iv)

Area of forest land proposed for diversion (in ha.) : 5.00125

(v)

Category : Road

2. Legal status of forest land proposed for diversion

S. No.	Division	Forest Land(ha.)	Legal Status
1	Civil Soyam,Almora	2.1375	Reserved Forest
2	Civil Soyam,Almora	0.45	Village Forest
3	Civil Soyam,Almora	2.41375	Revenue Forest

Division 1. : Civil Soyam,Almora

3. District wise area to be diverted in the division

S. No.	District	Area(ha.)
1	Almora	5.00125

4. Details of Vegetation available in the forest land proposed for diversion

(ii)

Density of vegetation

S. No.	Area(in ha.)	Density	Eco-Class
1	5.00125	0.5	Eco 5

S. No.	Scientific Name	Local Name	(31-60)cm.	(61-90)cm.	(91-120)cm.	(121-150)cm.	(>150)cm.
1	Pinus roxburghii	chir	25	161	117	48	20

5. Working plan prescription for the forest land proposed for diversion : NIL**6. Brief note on vulnerability of the forest area to erosion :**

erosion of 5.00125 ha. land for public us

7.

Approximate distance of the proposed site for diversion from boundary of forest(in km.) :

0.50

8. Significance of the forest land proposed for diversion from wildlife point of view

- (i). **Details of wildlife present in and around the forest land proposed for diversion : there in no wildlife present in the forest land**
- (ii). **Whether forms part of national park, wildlife sanctuary, biosphere reserve, tiger reserve, elephant corridor, wildlife migration corridor etc. : No**
- (iii). **Whether the forest land proposed for diversion is located within eco-sensitive zone(ESZ) of the Protected Area notified under Wildlife(Protection) Act, 1972 (Note: In case, ESZ of a Protected Area is not notified, then, 10kms distance from boundary of the Protected Area should be treated as ESZ): No**
- (iv). **Whether any national park, wildlife sanctuary, biosphere reserve, tiger reserve, elephant corridor, wildlife migration corridor etc., is located within 1 Km. from boundary of the forest land proposed for diversion : No**
- (v). **Whether any rare/endangered/unique species of flora and fauna found in the area : No**

9.

Details of any protected archaeological/heritage site/defence establishment or any other important monument located in the area, if any

- (i). **Whether any protected archaeological/heritage site/defence establishment or any other important monument is located in the area : No**

10. Comment as to the reasonability of the extent of the forest land proposed for diversion

- (i). **Whether the requirement of forest land as proposed by the user agency is unavoidable and bare minimum for the project : Yes**

11. Details of violation(s), if any ,committed

- (i). **Whether any work in violation of the Act or guidelines issued under the Act has been carried out : No**

12. Whether work in violation is still in progres(Yes/No) : NIL

13. Details of compensatory afforestation scheme

(iii).

Total Financial Outlay for C.A: 1299300

(ii).


Whether the land identified by User Agency is suitable for CA and from management point of view?: Yes

(iii).

Copy of certificate regarding suitability of land identified for CA and from management point of view:



(iv).

Copy of detailed CA scheme including species to be planted, implementing agency, time schedule, cost structure etc.: 

Additional information Details


S. No.	Documents	Remarks
NIL		

14. District Profile

S.no	District Name	Geographical area of the district (in ha.)	Forest area of the district (in ha.)	Total forest area diverted since 1980 (in ha.)	No. of Approved Cases	Forest Land including penal C.A. (in ha.)	Progress of compensatory afforestation as on (date)	A) Forest land (in ha.)	B) Non-forest land (in ha.)
1	Almora	3689.30	1309.43	135.448	39	203.48996	19/05/2015	0	0

15.



Site inspection report of the DFO/CCF/Nodal Officer highlighting important facts pertaining to the forest land

Division Name	Circle	Site inspected By	Whether site inspected	No. of times site visited	Site inspection report	Date of visit
Civil Soyam, Almora	North Kumaun	DFO	Yes	One		19/05/2015
	North Kumaun	CF	No		No Data	

(Specific recommendation of the DFO/CCF/Nodal Officer with (Part II, III & Part IV))

16.

Specific recommendation of the DFO/CCF/Nodal Officer for acceptance or otherwise of the proposal with reason

Division	Circle	Recommendation By	Recommendation	Reason	Letter	Whether CF agreed
Civil Soyam, Almora	North Kumaun	DFO	Recommended	there is 2 villages and 197 families of 1060 population getting this facilities		
	North Kumaun	CF	Recommended	The Proposal is in Public Interest. As per Proposal 197 families of 2 villages will be benefited, hence		Yes

					recommended	
--	--	--	--	--	-------------	--



FORM - A

Form for seeking prior approval of Central Government under section 2 of the Forest(Conservation) Act,1980 for Diversion of fresh forest area

PART - I

(To be filled up by User Agency)

A. General Details**A-1. Project Details**

(i). Proposal No. : FP/UK/ROAD/10101/2015

(ii). Name of Project for which Forest Land is required : Talet Virkola Motor Road

(iii). Short narrative of the proposal and Project/scheme for which the forest land is required : Construction of 10.00kms motor road from Talet at km 62.00 of Almora Ghat Road to Virkola

(iv). State : Uttarakhand

(v). Category of the Project : Road

(vi). Shape of forest land proposed to be diverted : Linear

(vii). Estimated cost of the Project(Rupees in lacs) : 126

(viii). Area of forest land proposed for diversion(in ha.): 5.00125

(ix). Total period for which the forest land is proposed to be diverted(in years): NIL

A-2. Details of User Agency

(i). Name : CONSTRUCTION DIVISION PWD ALMORA

(ii). Address1 : Construction Division PWD Almora

(iii). Address2 : NIL

(iv). State : Uttarakhand

(v). District : Almora

(vi). Pin : 263601

(vii). Landmark : NIL

(viii). Email address : eecdalmorapwd@rediffmail.com

(ix). Landline Telephone No. : 230091

(x). Fax No. : 5962

(xi). Mobile No. : 9759892120

(xii). Website (if any) : NIL

(xiii). Details of Proposals seeking prior approval of Central Government under the Act for diversion of forest land submitted by the User Agency in the past

List of proposal submitted in Past							
S.no	Proposal Status.	Proposal No.	Moef File No.	Area Proposed for Diversion(Ha.)	Area Diverted(Ha.)	Date of In-Principle Approval	Date of Final Approval
NIL							

(xiv). Legal status of User Agency : State Government

A-3. Details of Person Making Application

(i). First Name: Suresh

(ii). Middle Name: Chandra

(iii). Last Name: Arya

(iv). Gender: Male

(v). Designation: Executive Engineer

(vi). Address 1: Construction Division PWD Almora

(vii). Address 2: NIL

(viii). State: Uttarakhand

(ix). District: Almora

(x). Tehsil: Almora

(xi). Pin: 263601

(xii). Landmark: NIL

(xiii). Email Address: eecdalmorapwd@rediffmail.com

(xiv). Landline Telephone No.: 230091

(xv). Fax No.: 05962230091

(xvi). Mobile No.: 9759892120

(xvii). Copy of documents in support of the competence/authority of the person making this application to make application on behalf of the User

Agency: **B. Details of land required for the Project**

Details of proposal seeking prior approval of Central Government under B-1. the Act for diversion of forest land for the Project already submitted in the past

(i). Whether any proposal seeking prior approval of Central Government under the Act for diversion of forest land required for the project has been submitted in the past?. : No

B-2. Details of forest land proposed to be diverted

B-2.1 Details of Divisions involved

Details of Divisions involved			
S.no	Division Name	Forest Land(ha.)	Non-Forest Land(ha.)
1.	Civil Soyam,Almora	5.00125	3.99875

B-2.2 Details of Districts involved

District wise breakup			
S.no	District Name	Forest Land(ha.)	Non-Forest Land(ha.)
1.	Almora	5.00125	3.99875

B-2.3 Village wise breakup






Villages wise breakup			
S.no	Village	Forest Land(ha.)	Non-Forest Land(ha.)

1	Talet	0.45	0.4
2	Bhaisadi	2.1375	0
3	Bhaisadi Civil	0.44575	0.81125
4	Virkola Civil	1.968	0
5	Virkola	0	2.787


B-2.4 Component wise breakup

Component wise breakup			
S.no	Component	Forest Land(ha.)	Non-Forest Land(ha.)
1	Talet	0.45	0.4
2	Bhaisadi	2.1375	0
3	Bhaisadi Civil	0.44575	0.81125
4	Virkola Civil	1.968	0
5	Virkola	0	2.787

C. Maps of forest land proposed to be diverted

Division 1. : Civil Soyam,Almora										
<p>(i). Area of forest land proposed to be diverted(in ha.) : 5.00125</p>										
<p>(ii). Nature of the Project: Linear</p>										
<p>(b). No. of Segments : One</p>										
<table border="1"> <thead> <tr> <th colspan="3">Segment wise details</th> </tr> <tr> <th>Segments</th><th>Segment Area(in ha.)</th><th>Kml File of Segments</th></tr> </thead> <tbody> <tr> <td>1.</td><td>5.00125</td><td>  View File </td></tr> </tbody> </table>		Segment wise details			Segments	Segment Area(in ha.)	Kml File of Segments	1.	5.00125	 View File
Segment wise details										
Segments	Segment Area(in ha.)	Kml File of Segments								
1.	5.00125	 View File								
<p>(iii). Copy of Survey of India Toposheet indicating boundary of forest land proposed to be diverted: </p>										
<p>(iv). Scanned copy of the Geo-referenced map of the forest land proposed to be diverted prepared by using GPS or Total Station: </p>										

D. Justification for locating the Project in forest land and details of alternatives examined:

(i). Copy of note containing justification for locating the Project in forest land: 

(ii). Whether a copy of map indicating location of alternative examine is required to be provided: Yes

(a). Copy of map indicating location of alternative examined:



E. Employment likely to be generated

(i). Whether the Project is likely to generate employment?: No

F. Displacement of People due to the Project, if any

(i). Whether Project involves displacement?: No

G. Details of Cost-Benefit analysis for the Project

(i). Whether the Project requires Cost-Benefit analysis?: Yes

(a). Copy of Cost-Benefit analysis:



H. Status of Environmental Clearance

(i). Whether the Project requires Clearance under the Environment (Protection) Act 1986?: No

I. Status of Wildlife Clearance

(i). Whether the Project or a part thereof is located in any Protected Area or their Eco sensitive zone?: No

J. Applicability of special provisions governing Scheduled Areas

(i). Whether the Project or a part thereof is located in a Scheduled Area?: No

K. Status of settlement of rights under the Forest Rights Act, 2006 on the forest land proposed to be diverted

(i). Whether the process for settlement of Rights under the Forest Rights Act 2006 on the forest land proposed to be diverted has been completed?: Yes

(a). Copy of documentary evidence in support of settlement of rights under the Forest Rights Act, 2006 on the forest land proposed to be diverted:







L. Details of land identified for Compensatory Afforestation


(i). Whether non-forest or Revenue forest land is required to be provided by User Agency?: Yes


(ii). Whether the area of non-forest land or Revenue forest land required to be provided by User Agency for raising Compensatory Afforestation is less than area of forest land proposed to be diverted ?: No

(iii). No. of districts involved for raising Compensatory Afforestation: 1





(iv). No. of patches: One





























District 1. : Almora
(a). Village: Billekh
(b). Area(in ha.): 10.02
(c). Copy of KML file of the patch:  View File
(d). Khasra details: 62,9,3,188
(e). Present owner: Others
(f). Copy of ownership proof: 
(g). Copy of Mou/agreement executed between the Present owner and the User Agency: 
(h). Copy of non encumbrance certificate for the forest land: 








(v). Scanned copy of the map of the land identified for creation of Compensatory Afforestation prepared by using GPS or Total Station: 

(vi). Copy of Survey of India Toposheet in 1:50,000 scale indicating location of the land identified for creation of Compensatory Afforestation: 

Additional information Details

Documents		
S.No	Documents	Remarks
1		Short narrative importance of project(2.1)
2		Administrative and financial sanction(2.2)
3		Preliminary joint inspection(2.3)
4		Comparative chart(2.4)

5		Alternative land(2.5)
6		Land schedule(2.6)
7		Categorywise land length width and area(2.7)
8		Bar chart(2.8)
9		CA scheme(2.9)
10		Suitability of land for Compensatory afforestation(2.10)
11		Bear the cost of CA(2.10)
12		Road side gap filling estimate(2.12)
13		to bear the cost of Road side gap filling (2.13)
14		Details of trees with scientific name(2.15)
15		Certificate for felling of Oak trees(2.16)
16		Certificate if felling of trees not involved(2.17)
17		Certificate of felling of minimum trees (2.18)
18		Muck Disposal(2.19)
19		Project area is a part of national park(2.20)
20		No violation certificate(2.23)
21		NOC from local gram sabha(2.24)
22		Componentwise details(2.25)
23		Componentwise details(2.26)
24		Certificate work has not been started(2.27)
25		Geologist report(2.28)
26		Task force report(2.29)
27		Certificate complying the imposed standard condition(2.30)
28		Certificate complying the imposed condition in geologist report(2.31)
29		Certificate no historical monument will be effected(2.32)
30		Certificate no animal will be effected(2.33)
31		Undertaking to provide fuelwood(2.34)
32		Benefited villages certificate(2.35)

33		NPV calculation certificate(2.36)
34		Undertaking of payment of NPV(2.37)
35		Cost of the forest land and lease rent certificate(2.38)
36		Lease period certificate(2.39)
37		Demarcation of land to be diverted(2.40)
38		Undertaking of user agency to bear the costDemarcation of work to be diverted(2.41)
39		Checklist(2.43)

□