

# FORMAT - I

## Office of the Deputy Conservator of Forest Social Forestry Division, Navsari

No.C/FCA/T.3/ 83-87 /2020-21

Date : 19/6/2020

To,  
DGM,  
Gujarat Fiber Grid Network Ltd.,  
Block No.1,8 th Floor,Udyog Bhavan,  
Sector-11,Gandhinagar- 380054,

**Sub.:** Diversion of 4.3965 Hectare of Protected Forest land for laying Optical fiber Cable along with the routes mentioned in Annexure:7 (Attached) under (Protected Forest Area) in Various Taluka are Navsari, Jalalpore, Gandevi, Chikhli and Vansda.(Total Kms:97.7, Ha:4.3965) of District Navsari.

**Ref.:** 1. Government of Gujarat, Forest & Environment Department Letter No. FCA/1015/1013/15/SF-83F(1), Dt. 04.02.2016.  
2. Gujarat Gas Ltd.'s letter No. GFGNL/DGM/SRT/FRA/2019/10, Date:26-11-2019.

Sir,

I am directed to invite a reference to your letter no. GFGNL/DGM/SRT/FRA/2019/10, dtd.26.11.2019 on the above mentioned subject seeking prior approval of the Government under Section-2 of the forest (Conservation) Act, 1980 as per **Annexure-A** attached herewith.

Sl. No.	Particulars	Optical Fiber Cable Length/Chainage in KM	Taluka	ROU in Mtr.		Area in Hectare
				Length	Width	
1	Optical Fiber Cable Laying Parallel to State Highway 6 (Surat - Sachin - Navsari ) in Left side	From Ch. 0/000.00 to 8/600.00 Km (L=8/600.00Km)	Jalalpor / Navsari	8600	0.45	0.3870
2	Optical Fiber Cable Laying Parallel to National highway - 62 (Sabarmati - Dandi ) in Left side	From Ch. 0/000.00 to 2/700.00 Km (L=2/700.00Km)	Navsari	2700	0.45	0.1215
3	Optical Fiber Cable Laying Parallel to National highway - 62 to State Highway - 88 Link Road (TATA School to new Collactor office ) in Left side	From Ch. 0/000.00 to 1/100.00 Km (L=1/100.00Km)	Navsari	1100	0.45	0.0495
4	Optical Fiber Cable Laying Parallel to State Highway 88 (Navsari - Bardoli ) in Left side	From Ch. 0/000.00 to 1/470.00 Km (L=1/470.00Km)	Navsari	1470	0.45	0.0662
5	Optical Fiber Cable Laying Parallel to National highway - 48 (Vadodara - Mumbai ) in Left side	From Ch. 0/000.00 to 15/000.00 Km (L=15/000.00Km)	Navsari / Gandevi	15000	0.45	0.6750
6	Optical Fiber Cable Laying Parallel to State Highway (Gandevi - Kharel - Tankal ) in Left side	From Ch. 0/000.00 to 8/000.00 Km (L=8/000.00Km)	Gandevi	8000	0.45	0.3600



7	Optical Fiber Cable Laying Parallel to State Highway -88 (Navsari - Gandevi ) in Left side	From Ch. 0/000.00 to 2/450.00 Km (L=2/450.00Km)	Gandevi	2450	0.45	0.1102
8	Optical Fiber Cable Laying Parallel to State Highway (Khatalwada - Nandarkh ) in Left side	From Ch. 0/000.00 to 2/800.00 Km (L= 2/800.00Km)	Gandevi	2800	0.45	0.1260
9	Optical Fiber Cable Laying Parallel to State Highway -15 (Billimora - Chikhli - Vansda - Vaghai ) in Left side	From Ch. 0/000.00 to 4/700.00 Km (L= 4/700.00Km)	Gandevi	4700	0.45	0.2115
10	Optical Fiber Cable Laying Parallel to National highway - 48 (Vadodara - Mumbai ) in Left side	From Ch. 0/000.00 to 6/780.00 Km (L= 6/780.00Km)	Gandevi/Chikhli	6780	0.45	0.3051
11	Optical Fiber Cable Laying Parallel to State Highway - 165 (Bardoli - Mahua - anaval - Bhinar ) in Left side	From Ch. 0/000.00 to 4/500.00 Km (L= 4/500.00Km)	Vansda	4500	0.45	0.2025
12	Optical Fiber Cable Laying Parallel to National highway - 56 (Samalaji - Rajapipala - Vyara - vansda - Dharamapur ) in Left side	From Ch. 0/000.00 to 32/000.00 Km (L= 32/000.00Km)	Vansda	32000	0.45	1.4400
13	Optical Fiber Cable Laying Parallel to National highway - 56 (Samalaji - Rajapipala - Vyara - vansda - Dharamapur ) in Left side	From Ch. 0/000.00 to 1/100.00 Km (L= 1/100.00Km)	Vansda	1100	0.45	0.0495
14	Optical Fiber Cable Laying Parallel to State Highway ( Chdav - kos -Sinddhai ) in Left side	From Ch. 0/000.00 to 6/500.00 Km (L= 6/500.00Km)	Vansda	6500	0.45	0.2925
						4.3965

Government of Gujarat, Forest & Environment Department, Gandhinagar vide its circular mentioned under reference has delegated powers under "General Approval" to the concened divisional forest officer to grant approval under forest (Conservation) act, 1980 for laying of underground optical fibre cables, telephone lines, drinking water, electric lines, CNG/PNG pipeline and Petroleum pipeline along the roads within existing right of way not falling in National Parks and Wildlife sanctuaries, without felling of trees, where the maximum size of the trench is not more than 2.00 meter depth and 1.00 meter width subject to certain conditions.

AND whereas, the user agency, while applying and through the documents submitted, has confirmed that its FCA proposal, falls along the roads within existing right of way not falling in National Parks and Wildlife sanctuaries, without felling of trees, where the maximum size of the trench is not more than 2.00 meter depth and 1.00 meter width and hence fulfils all the above specified conditions and eligibility, as laid down in circular mentioned at ref (1) and falls under the category of proposal eligible for "general; approval".

AND whereas having verified on the site that above facts are corrected and fulfils the above specific conditions of "general; approval", the following order is issued.

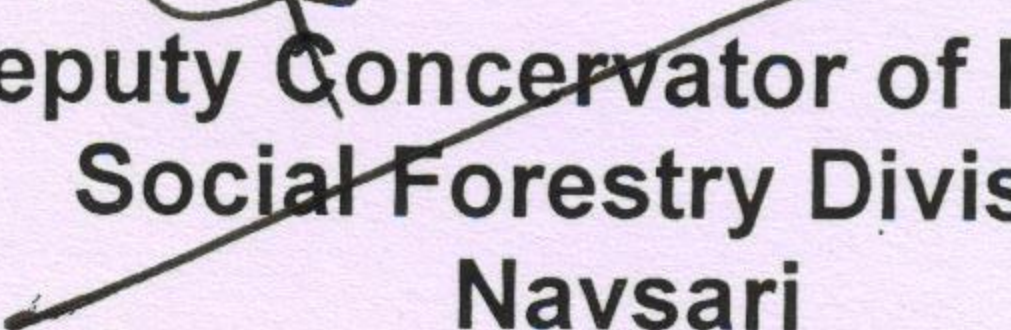
In view of the above, the undersigned is pleased to convey its "in principle" approval for diversion of 4.3965 ha. of Gujarat Fiber Grid Network Ltd. subject to following conditions:-



1. This permission is granted only for use of the forest land for the purpose specified in the proposal. The legal status of the forest land shall remain unchanged.
2. The cost of NPV, Registration Fees, Processing Fee etc. as per Demand Note attached herewith shall be deposited in advance with the Forest Department by the project authority.
3. The User Agencies shall generate challan through OSMFWC portal before making payment for Stage-II Clearance process. All the fund shall be deposited through OSMFWC portal by the User Agency.
4. In future if any amount regarding Net Present Value (NPV) or Compensator Afforestation (CA) is required the user agency is bounded to pay in favour of Deputy Conservator of Forest.
5. The forest land shall not be used for any purpose other than that specified in the FCA proposal.
6. The user agency will have to obtain permission from the undersigned for carrying out any maintenance works in future.
7. The user agency will have to make good the forest land after use/maintenance work. No tree shall be cut.
8. The user agency will be liable to make good any loss to Forests/Environment caused due to the use of the said land by the user agency.
9. The user agency will seek permission from the Road & Building Department/Science & Technology Dept. Sachivalaya, Gandhinagar, if required so.
10. The line will be laid underground in a trench of depth of 1.2 meter and width of 0.5 meter in between rows of road side plantation.
11. The User Agency shall submit the details regarding compliance of MoEF's guideline dated 03.08.2009 and 05.02.2013 with regard to the Scheduled Tribe & Other Forest Dwellers (Recognition of Forest Rights) Act, 2006.
12. The additional conditions under chapter-5 of Forest (Conservation) Act, 1980 shall be applicable to this proposal as the Government of Gujarat's Resolution No. FCA-1013/11-10/11/SF-24/F, dated 12.06.2015. The user agency shall comply additional condition as per the aforementioned resolution.
13. Any other condition, which the Nodal Officer (FCA)/the State Government may stipulate from time to time.

After receipt of the compliance report on the fulfilment of condition no. (2), (3), (5) & (12) mentioned above, from you, order of formal approval will be issued by this Department.

Yours faithfully,

  
Deputy Conservator of Forests  
Social Forestry Division  
Navsari




Copy Submitted to:- The Principle Secretary, Forest & Environment Department, Gujarat State, Gandhinagar.

Copy Submitted to:- Additional Principle Chief Conservator of Forests, Land, Gujarat State, Gandhinagar.

Copy Submitted to:- Chief Conservator of Forests, Social Forestry, Gandhinagar.

Copy Submitted to:- Conservator of Forests, Social Forestry Circle, Bharuch.

  
Deputy Conservator of Forests  
Social Forestry Division  
Navsari




### **Demand note for E-portal**

<b>Government of India E-portal</b>	1	Name of Regional Office	:	Bhopal
	2	State/District/Forest Division to which the proposal relates	:	Gujarat/Navsari/Social Forestry Division, Navsari
	3	Name of User Agency, nature of proposal	:	Gujarat Fiber Grid Network Ltd.
	4	Extend of forest area involved	:	4.3965 Ha
	5	Whether original, or extension	:	Original
	6	If extension of lease, pl clarify if proposal involves additional forest area, and if so, specify.	:	-
	7	Date of 1 <sup>st</sup> stage clearance	:	-
	8	Extend of CAMPA charges, head wise via	:	-
		(a) Compensatory Afforestation	:	0
		(b) Additional CA	:	-
		(c) Penal CA	:	-
		(d) Catchment Area Treatment	:	-
		(e) Wildlife Management Plan	:	-
		(f) Additional charges for diversion of area falling under notified / protected areas	:	-
		(g) Net Present Value	:	0
		(h) Any other charges/Levies (Pl specify)	:	-
<b>Total for Government of India</b>				0
* kindly Go to E-portal and fill-up the amount.				

### **Demand note for Government of Gujarat**

Government of Gujarat	9	Processing fees	:	0
	10	Registration fees	:	0
	11	Any other charges /levies(pl specify)	:	-
	Total for Government of Gujarat			0
* For Government of Gujarat issue challan for :8782 – Forest Remittance - Deposit				

  
 Deputy Conservator of Forests  
 Social Forestry Division  
 Navsari