

FIELD INSPECTION NOTES OF SRI A. CHANDRA SEKHAR, SFS., DISTRICT FOREST OFFICER, CHITTOOR EAST (WL) DIVISION, CHITTOOR TO THE PROPOSED FOR 5-BORE WELLS AND LAYING 160 MM DIA PIPELINE IN COMPT.NO.282, TRIPURANTHAKAPURAM RF, S.K. MADUGU BEAT OF SATYAVEDU RANGE ON 23.07.2022.

-oOo-

Inspected the forest area, proposed for 5-Bore wells and laying 160 mm dia pipeline for water supply in rural areas in Compt.No.282, Tripuranthakapuram RF, S.K. Madugu Beat is not falling in any scheduled area along with concerned staff and the representative agency of Executive Engineer, RWS&S Division, Tirupati.

1) Location:

As per the proposal received from User Agency the area proposed for Bore wells and laying 160 mm dia pipeline in Compt.No.282, Tripuranthakapuram RF, S.K. Madugu Beat, Satyavedu Range of Chittoor East (WL) Division, Chittoor.

2) Site Description:

The area proposed for diversion area is not overlapping with any other diversion areas. The location of the proposed area falls in the Compt.No.282 of Tripuranthakapuram RF, S.K. Madugu Beat. There is no VSS area in the proposed for Bore wells and laying 160 mm dia pipeline area and this area is not covered under RoFR Act, 2006.

3) Details of area proposed for diversion:

For proposed for 5-bore wells and laying 160 mm dia pipeline : 0.20 Ha. (2.10 Km.)

Sl.	Division	Range	Beat	Forest Block	Compt. No.	Area (in Ha.)
1	2	3	4	5	6	7
1	Chittoor East (WL)	Satyavedu	S.K. Madugu	Tripuranthakapuram	282	0.20
				Total:		0.20

4) Vegetation:

The density of the vegetation as per ocular estimation is 0.10. Since the proposed for 5-Bore wells and laying 160 mm dia pipeline in Compt.No.282, Tripuranthakapuram RF, S.K. Madugu. The area can be grouped under Eco-Class-III vide GoI, MoEF & CC (FCD), File No.5-3/2011-FC (Vol-I), dt.06.01.2022 and consisting of Tropical Dry Deciduous Open Forests.

5) Flora and Fauna:

No rare and endangered species of flora and fauna found in the area. The area is neither habitat for migration fauna nor forms breeding ground.

Other observations:

- The area does not form part of National Park / Wildlife Sanctuary / Elephant corridor / Biosphere / Tiger Reserve.
- No protected Archaeological / Heritage site / Defense establishment or another important monument is located in the proposed diversion area.
- The area proposed by the user agency is un-avoidable and barest minimum for the project.
- No violation of the Act has been carried out.


The undersigned has inspected the proposed for 5-Bore wells and laying 160 mm dia pipeline in Compt.No.282, Tripuranthakapuram RF, S.K. Madugu Beat area on 23.07.2022 along with Forest Range Officer, Forest Section Officer, Forest Beat Officer and representative of proposed for 5-Bore wells and laying 160 mm dia pipeline. The proposed area is located in Tripuranthakapuram RF of Compt.No.282 of S.K. Madugu Beat of Satyavedu Range of Chittoor East (WL) Division, Chittoor has been inspected thoroughly and no tree species enumerated in this area.

The proposed area is not vulnerable for soil erosion and there is no major adverse impact of the project on any flora and fauna. The area is not falling under any

National Park / Wildlife sanctuary / Eco-sensitive zone. The aerial Distance of the proposed area from the Koundinya Wildlife Sanctuary is approximately 113.00 Kms. and from Sri Venkateswara National Park is approximately 49.00 Kms. (map enclosed).

The proposed area has No rare / endangered / unique endemic species of flora & fauna. The said area also does not have any Archeological / Heritage / Defense establishments.




The proposed area will not come under any provision of Forest Right, Act as there are no claims in the said area, the requirement of land for the project is unavoidable and the project necessary details have been filled in Part-II and is subsequently uploaded in the ministry of Environment, Forest and Climate Change website (www.parivesh.nic.in).


District Forest Officer,
Chittoor East (WL) Division,
Chittoor.

ENCLOSURES:

- ⇒ Photographs of field inspection of DFO.
- ⇒ Map of the proposed area from Wildlife sanctuary and National Park.

**PHOTOGRAPHS OF FIELD INSPECTION OF SRI A. CHANDRA SEKHAR, SFS.,
DISTRICT FOREST OFFICER, CHITTOOR EAST (WL) DIVISION, CHITTOOR TO
THE PROPOSED FOR 5-BORE WELLS AND LAYING 160 MM DIA PIPELINE IN
COMPT.NO.282, TRIPURANTHAKAPURAM RF, S.K. MADUGU BEAT OF
SATYAVEDU RANGE ON 23.07.2022.**




23/7/2022
**Divisional Forest Officer,
East (WL) Division, Chittoor**