

कार्यालय प्रभागीय निदेशक, सामाजिक वानिकी प्रभाग, अलीगढ़।

पत्रांक २६२३ / Aligarh/22272/2016, अलीगढ़: दिनांक: मार्च: २२, 2017

सेवामें,

वन संरक्षक,
अलीगढ़ वृत्त, अलीगढ़।

विषय:-

जनपद अलीगढ़ में गुड़गांव पलवल ट्रांसमिशन लिमिटेड द्वारा सामाजिक वानिकी प्रभाग, अलीगढ़ के अन्तर्गत अलीगढ़-पलवल रोड़ (एस0एच0-22ए) को काँस करते हुए 400 के0वी0 डी0/सी0 अलीगढ़-प्रिथला पारेषण लाइन के निर्माण में प्रभावित होने वाली 0.1564 है0 संरक्षित वन भूमि के गैर वानिकी प्रयोग एवं उन पर अवस्थित 14 वृक्षों के पातन एवं 2 पौधों की क्षति के सम्बंध में।

उपरोक्त विषयक के सम्बन्ध में अवगत कराना है कि उपरोक्त विषयक प्रस्ताव नोडल अधिकारी, उ0प्र0, लखनऊ द्वारा दिनांक 08.12.2016 को स्वीकृत किया गया है। जो इस कार्यालय में याचक विभाग (गुड़गांव पलवल ट्रांसमिशन लिमिटेड) के पत्रांक GPTL/Admin & Forest/2016-17/0040 दिनांक 30.12.2016 द्वारा पांच प्रतियों में संलग्न कर प्रेषित किया गया है। जिसे प्रभाग स्तर पर ऑनलाइन अपलोड कर पावती रसीद सहित एवं प्रस्ताव 4 प्रतियों में संलग्नकर आवश्यक कार्यवाही हेतु प्रेषित किया जा रहा है।

संलग्नक- उपरोक्तानुसार।

भवदीय,

(एस0डी0त्रिपाठी)

प्रभागीय निदेशक,
सामाजिक वानिकी प्रभाग, अलीगढ़।

पत्रांक / दिनांकित।

प्रतिलिपि: मैनेजर-ट्रांसमिशन लिमिटेड, एफ-1, द मीरा कोरपोरेट सूट्स, 1 एवं 2, ईश्वर नगर, मथुरा रोड़, नई दिल्ली-110065 को सूचनार्थ एवं आवश्यक कार्यवाही हेतु प्रेषित।

(एस0डी0त्रिपाठी)

प्रभागीय निदेशक,
सामाजिक वानिकी प्रभाग, अलीगढ़।

PART-II

(To be filled by the concerned Deputy Conservator of Forest)

State Serial No. of proposal : UP-03/2017

1. Location of the project/Scheme : Uttar Pradesh

(i)

State / Union Territory : Uttar Pradesh

(ii)

District : Aligarh, Gautam Buddha Nagar

(iii)

Forest Division : Forest Division Gautam Budh Nagar (Noida), Social Forestry Division Aligarh

(iv)

Area of forest land proposed for diversion (in ha.) : 0.1564

(v)

Category : Transmission Line

2. Legal status of forest land proposed for diversion :

S. No.	Division	Forest Land(ha.)	Legal Status
1	Social Forestry Division Aligarh	0.1564	Protected Forest

Division 1. : Social Forestry Division Aligarh

3. District wise area to be diverted in the division :

S. No.	District	Area(ha.)
1	Aligarh	0.1564

4. Details of Vegetation available in the forest land proposed for diversion :

(i)

Density of vegetation

S. No.	Area(in ha.)	Density	Eco-Class
1	0.1564	0.3	Eco 3

(ii) Species-wise local/scientific names and girth-wise enumeration of trees at FRL :

S. No.	Scientific Name	Local Name	(31-60)cm.	(61-90)cm.	(91-120)cm.	(121-150)cm.	(>150)cm.
1	Eucalyptus	Eucalyptus	0	0	1	0	0
2	Terminalia Arjuna	Arjun	3	0	4	0	0
3	Azadirachta Indica	Neem	0	0	0	0	2
4	Syzigium Cumini	Jamun	1	0	0	0	0
5	Ficus Racemosa	Gular	0	0	0	0	1
6	Dalburgia Sisoo	Sheesham	0	2	0	0	0

5. Working plan prescription for the forest land proposed for diversion :

Forest land proposed to be diverted will be incorporated in the existing Working Plan after prior approval of project from competent authority.

6. Brief note on vulnerability of the forest area to erosion :

Soil in the proposed forest area is not exposed to erosion.

7. Approximate distance of the proposed site for diversion from boundary of forest(in km.) : 14

8. Significance of the forest land proposed for diversion from wildlife point of view :

- (i). Details of wildlife present in and around the forest land proposed for diversion : Wildlife absent in and in the vicinity of the forest area proposed for diversion.
- (ii). Whether forms part of national park, wildlife sanctuary, biosphere reserve, tiger reserve, elephant corridor, wildlife migration corridor etc. : No
- (iii). Whether the forest land proposed for diversion is located within eco-sensitive zone(ESZ) of the Protected Area notified under Wildlife(Protection) Act, 1972 (Note: In case, ESZ of a Protected Area is not notified, then, 10kms distance from boundary of the Protected Area should be treated as ESZ): No
- (iv). Whether any national park, wildlife sanctuary, biosphere reserve, tiger reserve, elephant corridor, wildlife migration corridor etc., is located within 1 Km. from boundary of the forest land proposed for diversion : No
- (v). Whether any rare/endangered/unique species of flora and fauna found in the area : No

9.

Details of any protected archaeological/heritage site/defence establishment or any other important monument located in the area, if any :

- (i). Whether any protected archaeological/heritage site/defence establishment or any other important monument is located in the area : No

10. Comment as to the reasonability of the extent of the forest land proposed for diversion :

- (i). Whether the requirement of forest land as proposed by the user agency is unavoidable and bare minimum for the project : Yes

11. Details of violation(s), if any ,committed :


- (i). Whether any work in violation of the Act or guidelines issued under the Act has been carried out : No

12. Whether work in violation is still in progress(Yes/No) : No Data


13. Details of compensatory afforestation scheme :

(i).


Total Financial Outlay for C.A(lacs): 2.255

Patch Wise Details						
S.no	Patch No.	Area(ha.)	Name of PF/RF	Range	Compartment No	Uploaded KML file of patch
1	1	0.3128	Sikanderpur Chherat Forest Block	Aligarh	Compartment absent	 View file


(ii).

Copy of CA scheme details: 




(iii).

Scanned copy of the Geo-referenced map of the forest land proposed for C.A. prepared by using DGPS or Total Station: 

(iv).

Copy of Survey of India Toposheet indicating boundary of forest land proposed for C.A.: 

Additional information Details :


S. No.	Documents	Remarks
1		NPV Calculation
2		Joint Inspection Certificate
3		FRA Certificate

14. District Profile :

S.no	District Name	Geographical area of the district (in ha.)	Forest area of the district (in ha.)	Total forest area diverted since 1980 (in ha.)	No. of Approved Cases	Forest Land including penal C.A. (in ha.)	Progress of compensatory afforestation as on(date)	A) Forest land (in ha.)	B) Non-forest land (in ha.)
1	Aligarh	374700	2348.22	102.0508	40	0	22/03/2017	91.896	0

15.

Site inspection report of the DFO/CCF/Nodal Officer highlighting important facts pertaining to the forest land :

Division Name	Circle	Site inspected By	Whether site inspected	No. of times site visited	Site inspection report	Date of visit
Social Forestry Division Aligarh	Aligarh Circle Aligarh	DFO	Yes	One		16/03/2017

(Specific recommendation of the DFO/CCF/Nodal Officer with(Part II,III & Part IV))

16.

Specific recommendation of the DFO/CCF/Nodal Officer for acceptance or otherwise of the proposal with reason :

Division	Circle	Recommendation By	Recommendation	Reason	Letter	Whether CF agreed
NO Data						

Print page