
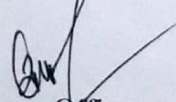




| | | |
|----|---|---|
| 11 | Importance of the area from historical or religious point of view. | No Importance of the proposed area from historical or religious point of view. |
| 12 | Any dependent persons/families on this land. | No |
| 13 | Any displacement of persons proposed. | No |
| 14 | Is here any rehabilitation and resettlement plan for the persons to be affected? Is there any dissenting voice among the persons proposed to be displace? | No |
| 15 | Compensatory afforestation proposed is on forest land or non forest land. Location of this area suitability of the area for CA. If in the degraded forest land then what is the current working plan description for the area/Distance of the non forest land fir CA from the nearest forest area. Number of patches in case the area should be more than to KM | Compensatory afforestation is not applicable because proposal is less than 1 hact. and no trees proposed for cutting of proposed Forest land. |
| 16 | Proposed area should not be part of any protected area. Also distance from the boundary of the nearest protected area should be more than 10 KM. | Distance of Proposed area is 4.11 km nearest boundary of Ratapani Sanctuary. |
| 17 | Dependence of tribal's in the area. Whether the right of the tribal's have been recognized in the area. | No |
| 18 | Utility of the project including the people living in close vicinity of the project. | It facilitates the growth in the economy and development of the people as well as Industries in close vicinity. |
| 19 | In case of renewal whether all the conditions stipulated in the earlier sanction order have been complied with. | NA |
| 20 | Alternatives examined by the user agency in case of no-site specific project. | An alternative examined by the user agency in case of proposed forest land is minimum and felling of trees nil. |
| 21 | A certificate by the user agency that the forest land requested for diversion for non-forestry purpose as are minimum. | Yes |
| 22 | Any scope of saving tree growth while ensuring that the purpose for which the forest land is being diverted is also not adversely affected. | Yes |
| 23 | Any other issue of significance. | No |
| 24 | Specific recommendations of the DFO with reasons for approval of the project. | Recommended to diversion of forest area for the proposed NOFN (National Optical Fiber Network) D.E. Phones-II in gram panchayat Kamton Kansiya, Obedullaganj Block in forest division Obedullaganj because this project is beneficiary for better telecommunication facilities to rular people. |


Range Officer
Chilwaha


Range Officer
Chiklod


SDO
Obaidullaganj


Divisional Forest Officer
Division Obaidullaganj