

PART-II

(To be filled by the concerned Deputy Conservator of Forest)

State Serial No. of proposal : UP-0162/2016

1. **Location of the project/Scheme :** Uttar Pradesh

(i) **State / Union Territory :** Uttar Pradesh (ii) **District :** Etah (iii) **Forest Division :** Social Forestry Division Etah (iv) **Area of forest land proposed for diversion (in ha.) :** 0.07291 (v)

Category : Others

2. **Legal status of forest land proposed for diversion :**

S. No.	Division	Forest Land(ha.)	Legal Status
1	Social Forestry Division Etah	0.07291	Protected Forest

Division 1. : Social Forestry Division Etah

3. **District wise area to be diverted in the division :**

S. No.	District	Area(ha.)
1	Etah	0.07291

4. **Details of Vegetation available in the forest land proposed for diversion :**

(i) **Density of vegetation**

S. No.	Area(in ha.)	Density	Eco-Class
1	0.07291	0.02	Eco 3

(ii) **Species-wise local/scientific names and girth-wise enumeration of trees at FRL :**

S. No.	Scientific Name	Local Name	(31-60)cm.	(61-90)cm.	(91-120)cm.	(121-150)cm.	(>150)cm.
1	Holoptelia integrifolia	Papdi			1		2

5. **Working plan prescription for the forest land proposed for diversion :** The area is covered under plantation working circle of the working plan

6. **Brief note on vulnerability of the forest area to erosion :** Forest area is not vulnerable to erosion

7. **Approximate distance of the proposed site for diversion from boundary of forest(in km.) :** 0.01

8. **Significance of the forest land proposed for diversion from wildlife point of view :**

(i). **Details of wildlife present in and around the forest land proposed for diversion :** No

(ii). **Whether forms part of national park, wildlife sanctuary, biosphere reserve, tiger reserve, elephant corridor, wildlife migration corridor etc. :** No

(iii). **Whether the forest land proposed for diversion is located within eco-sensitive zone(ESZ) of the Protected Area notified under Wildlife(Protection) Act,1972 (Note: In case, ESZ of a Protected Area is not notified, then, 10kms distance from boundary of the Protected Area should be treated as ESZ):** No

(iv). **Whether any national park, wildlife sanctuary, biosphere reserve, tiger reserve, elephant corridor, wildlife migration corridor etc., is located within 1 Km. from boundary of the forest land proposed for diversion :** No

(v). **Whether any rare/endangered/unique species of flora and fauna found in the area :** No

9.Details of any protected archaeological/heritage site/defence establishment or any other important monument located in the area, if any :

- (i). **Whether any protected archaeological/heritage site/defence establishment or any other important monument is located in the area : No**

10.Comment as to the reasonability of the extent of the forest land proposed for diversion :

- (i). **Whether the requirement of forest land as proposed by the user agency is unavoidable and bare minimum for the project : Yes**


11.Details of violation(s), if any ,committed :




- (i). **Whether any work in violation of the Act or guidelines issued under the Act has been carried out : No**







12.Whether work in violation is still in progres (Yes/No) :No Data

13.Details of compensatory afforestation scheme :

(i).Total Financial Outlay for C.A(lacs): 1.61

Patch Wise Details						
S.no	Patch No.	Area(ha.)	Name of PF/RF	Range	Compartment No	Uploaded KML file of patch
1	1	0.18	On Right Side PF Strip of MDR -31, Etah - Tundla Road at K.M.12 & 12.3	Etah Jalesar Aliganj	NIL	 View file

(ii).Copy of CA scheme details:  (iii).Scanned copy of the Geo-referenced map of the forest land proposed for C.A. prepared by using DGPS or Total Station:  (iv).Copy of Survey of India Toposheet indicating boundary of forest land proposed for C.A.:  Additional information Details :

S. No.	Documents	Remarks
1		JOINT INSPECTION
2		Van Swaroop Cert.
3		land schedule certificate
4		LAND SEHUDDLE CER.
5		Wild Life Cert.
6		FRA CERTIFICATE

14. District Profile :

S.no	District Name	Geographical area of the district (in ha.)	Forest area of the district (in ha.)	Total forest area diverted since 1980 (in ha.)	No. of Approved Cases	Forest Land including penal C.A. (in ha.)	Progress of compensatory afforestation as on(date)	A) Forest land (in ha.)	B) Non-forest land (in ha.)
1	Etah	245292	1033.297	33.7632	29	120.74	11/01/2017	23.627	0

15. Site inspection report of the DFO/CCF/Nodal Officer highlighting important facts pertaining to the forest land :

Division Name	Circle	Site inspected By	Whether site inspected	No. of times site visit	Site inspection report	Date of visit
NO Data						

(Specific recommendation of the DFO/CCF/Nodal Officer with Part II, III & Part IV)

16. Specific recommendation of the DFO/CCF/Nodal Officer for acceptance or otherwise of the proposal with reason :

Division	Circle	Recommendation By	Recommendation	Reason	Letter	Whether CF agreed
NO Data						

Print page

कार्यालय प्रभागीय निदेशक, सामाजिक वानिकी प्रभाग, एटा

पत्रांक: 1368/14-1
सेवामें,

दिनांक, एटा, जनवरी, 21-2017.

वन संरक्षक,
अलीगढ़ वृत्त,
अलीगढ़।

विषय: इण्डियन ऑयल कार्पोरेशन लि० द्वारा एटा-अलीगंज मार्ग (एम.डी.आर-98) कि.मी. चैनेज 23.978 बाँयी पटरी पर स्थित ग्राम सोंसा के गाटा सं०-680स तहसील व जिला एटा में प्रस्तावित रिटेल आउटलेट (पैट्रोल पम्प) के निर्माण हेतु 0.07291 हे० संरक्षित वन भूमि के 03 वृक्षों के पातन व गैर वानिकी प्रयोग की अनुमति के सम्बन्ध में।

सन्दर्भ: On line application No. FP/UP/Others/19809/2016
महोदय,

विषयांकित सन्दर्भित प्रस्ताव में जनपद एटा में इण्डियन ऑयल कार्पोरेशन लि० द्वारा एटा-अलीगंज मार्ग (एम.डी.आर-98) कि.मी. चैनेज 23.978 बाँयी पटरी पर स्थित ग्राम सोंसा के गाटा सं०-680स तहसील व जिला एटा में प्रस्तावित रिटेल आउटलेट (पैट्रोल पम्प) के निर्माण हेतु 0.07291 हे० संरक्षित वन भूमि के 03 वृक्षों के पातन व गैर वानिकी प्रयोग की अनुमति हेतु प्राप्त हुआ है। प्रस्ताव पर अपेक्षित कार्यवाही पूर्ण करते हुए प्रस्ताव आन लाइन कर 04 प्रतियों में संलग्न कर इस अनुरोध के साथ प्रेषित है कि अपेक्षित कार्यवाही पूर्ण करते हुए उच्चाधिकारियों को प्रेषित करने की कृपा करें।

संलग्नक: उपरोक्तानुसार।

भवदीय

(सुरीत कुमार सक्सेना)
प्रभागीय निदेशक
सामाजिक वानिकी प्रभाग
एटा।

पत्रांक:- 1368/14-1 समदिनांकित।

1. प्रतिलिपि जिलाधिकारी एटा को सूचनार्थ एवं आवश्यक कार्यवाही हेतु प्रेषित।
2. प्रतिलिपि प्रतिलिपि मैनेजर (रिटेल सेल्स) इण्डियन आयल कार्पोरेशन लि०, सेल्स एरिया, एटा को सूचनार्थ एवं आवश्यक कार्यवाही हेतु प्रेषित।

(सुरीत कुमार सक्सेना)
प्रभागीय निदेशक
सामाजिक वानिकी प्रभाग
एटा।