


INSPECTION REPORT:

The undersigned accompanied along with the **Range Forest Officer, Southern Range,** inspected the site on 11-10-2021 and details of inspection report is as under :

1. Legal status of the forest land for diversion : **Private deemed Forest.**
2. Item wise break up details of forest land : **Shale-Siltstone Mining Project of M/s Lafarge Umiam Mining Pvt Ltd.**
3. Whether proposal involves construction of Buildings (including residential). : **No**
4. Total cost of project at present rate : **Rs 500 lacs**
5. Whether forest area proposed for diversion is important for Wildlife point of view : **No**
- Vegetation.**
6. a) Total No. of trees to be felled : **3121 nos**
b) Effect of removal of trees on general eco system in the area. : **No**
- Important species:-**
- a) Number of trees to be felled of girth below 60 cm : **2874 nos.**
- b) Number of trees to be felled of girth above 60 cm : **247 nos.**
7. Back ground note of the project : **The project is meant for mining of Shale-Siltstone mining project over an area of 5.156 ha of forest land located at Shella Village in East Khasi Hills district of Meghalaya in favour of M/s Lafarge Umiam Mining Private Limited (LUMPL)**
8. Compensatory Afforestation .
 - a) Compensatory afforestation is suitable from plantation and management point of view : **Yes**
 - b) Whether land for compensatory afforestation is free from encroachment circumstances : **Yes**
 - c) Whether land for compensatory is important from religion archeological point of view :- : **No.**
 - d) Whether land identified for compensatory afforestation is single patch or compact:- : **Single Patch.**
 - e) Map with details : **Map enclosed**
 - f) Total financial outlay : **-**
9. Whether proposal involves violation of F.C. Act : **No.**

1980 or not. If yes, a detailed report on violation including action taken against the concerned officials.

10. Whether proposal involves rehabilitation of disposal persons : **No.**
11. Reclamation plan. Details and financial allocation : **No.**
12. Details of catchment and command area under the project. Catchment area treatment plan to prevent siltation of reservoir : **No.**
13. Cost of benefit ratio : **Data enclosed.**
14. Recommendation of the Principal Conservator of Forests /State Government :
15. Recommendations of Regional Chief Conservator of Forests along with detail reasons. :
16. Regional Chief Conservator of Forests shall give detailed comment on whether there are any alternative route/alignment for locating the project on non-forest land. :
17. Utility of the project : **Mining of Shale/Siltstone.**
18. i) Whether land being diverted has any Socio-Cultural/religion value : **No.**
- ii) Whether any sacred grove or very old grown trees/forest exist in the area proposed for diversion : **No.**
- iii) Whether the land under diversion forms part of unique eco- system. : **No.**
19. Situation with respect to any protected area (Wildlife Sanctuary/ National Park/Project Tiger/Project-Elephant/bio-diversity Reserved) : **No.**
20. Any other information. : **None.**

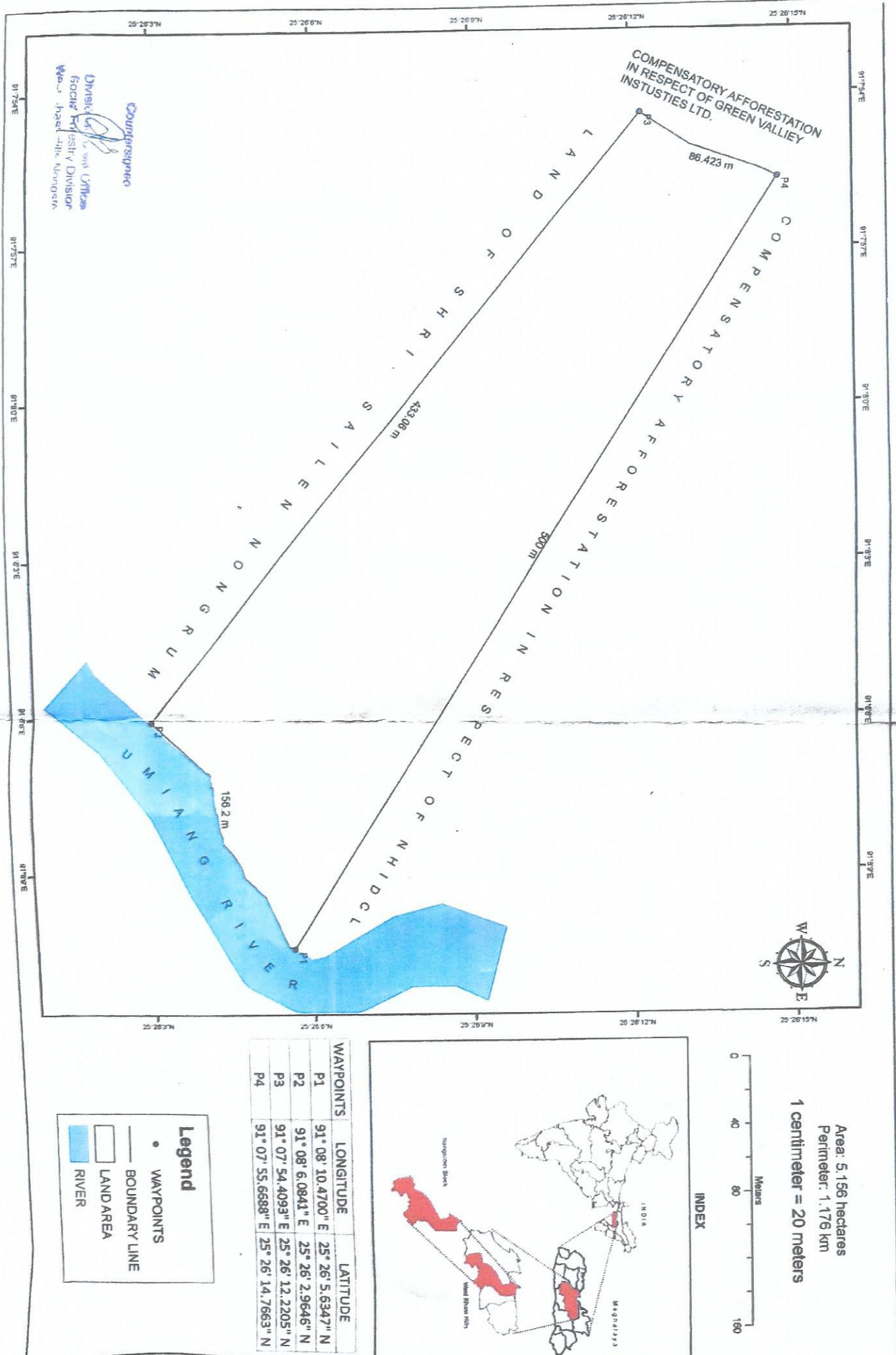

Divisional Forest Officer,
East Khasi Hills & Ri-Bhoi (T) Division,
Shillong.



GPS Co-ordinates-

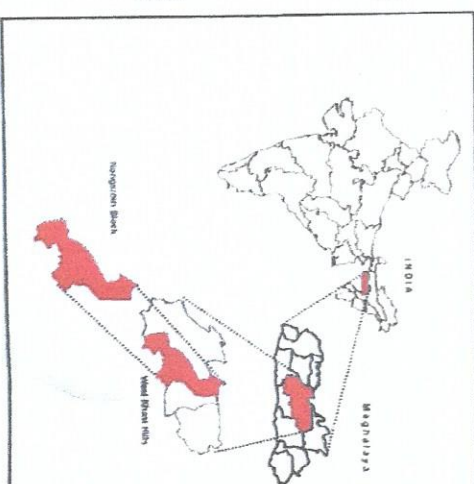
$25^{\circ}11'0.30''\text{N}$
 $91^{\circ}37'51.70''\text{E}$

**MAP SHOWING THE SITE FOR COMPENSATORY AFFORESTATION IN RESPECT OF LA FARGE UMIAM MINING PRIVATE LIMITED.
AT NONGUMIANG, WEST KHASI HILLS DISTRICT, MEGHALAYA
GPS MAP**



Area: 5.156 hectares
Perimeter: 1.176 km
1 centimeter = 20 meters

INDEX



WAYPOINTS	LONGITUDE	LATITUDE
P1	91° 08' 10.4700" E	25° 26' 5.6347" N
P2	91° 08' 6.0841" E	25° 26' 2.9646" N
P3	91° 07' 54.4093" E	25° 26' 12.2205" N
P4	91° 07' 55.6688" E	25° 26' 14.7663" N

Legend

- WAYPOINTS
- BOUNDARY LINE
- LAND AREA
- RIVER

Countersigned
Divisional Officer
Forest Division
West Khasi Hills, Meghalaya