

PART-II

(To be filled by the concerned Deputy Conservator of Forest)

State Serial No. of proposal : PB-0361/2016

1. Location of the project/Scheme : Punjab

(i)

State / Union Territory : Punjab

(ii)

District : Kapurthala

(iii)

Forest Division : Jalandhar

(iv)

Area of forest land proposed for diversion (in ha.) : 0.183

(v)

Category : Others

2. Legal status of forest land proposed for diversion :

| S. No. | Division | Forest Land(ha.) | Legal Status |
|--------|-----------|------------------|------------------|
| 1 | Jalandhar | 0.183 | Protected Forest |

Division 1. : Jalandhar

3. District wise area to be diverted in the division :

| S. No. | District | Area(ha.) |
|--------|------------|-----------|
| 1 | Kapurthala | 0.183 |

4. Details of Vegetation available in the forest land proposed for diversion :

(i)

Density of vegetation

| S. No. | Area(in ha.) | Density | Eco-Class |
|--------|--------------|---------|-----------|
| 1 | 0.183 | 0.01 | Eco 1 |

(ii) Species-wise local/scientific names and girth-wise enumeration of trees at FRL :

| S. No. | Scientific Name | Local Name | (31-60)cm. | (61-90)cm. | (91-120)cm. | (121-150)cm. | (>150)cm. |
|--------|-----------------|------------|------------|------------|-------------|--------------|-----------|
| 1 | Eucalyptus | Safaida | 0 | 0 | 1 | 1 | 4 |

5. Working plan prescription for the forest land proposed for diversion : No Data

6. Brief note on vulnerability of the forest area to erosion : This area is not vulnerable to erosion

7. Approximate distance of the proposed site for diversion from boundary of forest(in km.) : 0

8. Significance of the forest land proposed for diversion from wildlife point of view :

(i). Details of wildlife present in and around the forest land proposed for diversion : NA

(ii). Whether forms part of national park, wildlife sanctuary, biosphere reserve, tiger reserve, elephant corridor, wildlife migration corridor etc. : No

- (iii). Whether the forest land proposed for diversion is located within eco-sensitive zone(ESZ) of the Protected Area notified under Wildlife(Protection) Act,1972 (Note: In case, ESZ of a Protected Area is not notified, then, 10kms distance from boundary of the Protected Area should be treated as ESZ): No
- (iv). Whether any national park, wildlife sanctuary, biosphere reserve, tiger reserve, elephant corridor, wildlife migration corridor etc., is located within 1 Km. from boundary of the forest land proposed for diversion : No
- (v). Whether any rare/endangered/unique species of flora and fauna found in the area : No

9.

Details of any protected archaeological/heritage site/defence establishment or any other important monument located in the area, if any :

- (i). Whether any protected archaeological/heritage site/defence establishment or any other important monument is located in the area : No

10. Comment as to the reasonability of the extent of the forest land proposed for diversion :

- (i). Whether the requirement of forest land as proposed by the user agency is unavoidable and bare minimum for the project : Yes

11. Details of violation(s), if any ,committed :


- (i). Whether any work in violation of the Act or guidelines issued under the Act has been carried out : No

12. Whether work in violation is still in progress(Yes/No) : No Data


13. Details of compensatory afforestation scheme :

(i).


Total Financial Outlay for C.A.(lacs): 234116

| Patch Wise Details | | | | | | |
|--------------------|-----------|-----------|---------------|---------|---------------------------|---|
| S.no | Patch No. | Area(ha.) | Name of PF/RF | Range | Compartment No | Uploaded KML file of patch |
| 1 | 1 | 0.46 | PF | Nakodar | Gohir Minor RD 15 to Tail |  View file |


(ii).

Copy of CA scheme details: 

(iii).

Scanned copy of the Geo-referenced map of the forest land proposed for C.A. prepared by using DGPS or Total Station: 

(iv).

Copy of Survey of India Toposheet indicating boundary of forest land proposed for C.A.: 

Additional Information Details :

| S. No. | Documents | Remarks |
|--------|-----------|---------|
| NIL | | |

14. District Profile :


| S.no | District Name | Geographical area of the district (in ha.) | Forest area of the district (in ha.) | Total forest area diverted since 1980 (in ha.) | No. of Approved Cases | Forest Land including penal C.A. (in ha.) | Progress of compensatory afforestation as on(date) | A) Forest land (in ha.) | B) Non-forest land (in ha.) |
|------|---------------|--|--------------------------------------|--|-----------------------|---|--|-------------------------|-----------------------------|
|------|---------------|--|--------------------------------------|--|-----------------------|---|--|-------------------------|-----------------------------|

Report Part 2

| | | | | ha.) | | ha.) | | | ha.) |
|---|------------|--------|---------|----------|-----|---------|------------|---------|------|
| 1 | Kapurthala | 560000 | 9949.70 | 315.2647 | 342 | 280.476 | 31/03/2008 | 474.123 | 0 |

15.

Site inspection report of the DFO/CCF/Nodal Officer highlighting important facts pertaining to the forest land :

| Division Name | Circle | Site inspected By | Whether site inspected | No. of times site visited | Site inspection report | Date of visit |
|---------------|-------------|-------------------|------------------------|---------------------------|---|---------------|
| Jalandhar | Bist circle | DFO | Yes | One |  | 14/12/2016 |

(Specific recommendation of the DFO/CCF/Nodal Officer with (Part II, III & Part IV))

16.

Specific recommendation of the DFO/CCF/Nodal Officer for acceptance or otherwise of the proposal with reason :

| Division | Circle | Recommendation By | Recommendation | Reason | Letter | Whether CF agreed |
|----------|--------|-------------------|----------------|--------|--------|-------------------|
| NO Data | | | | | | |

Print page