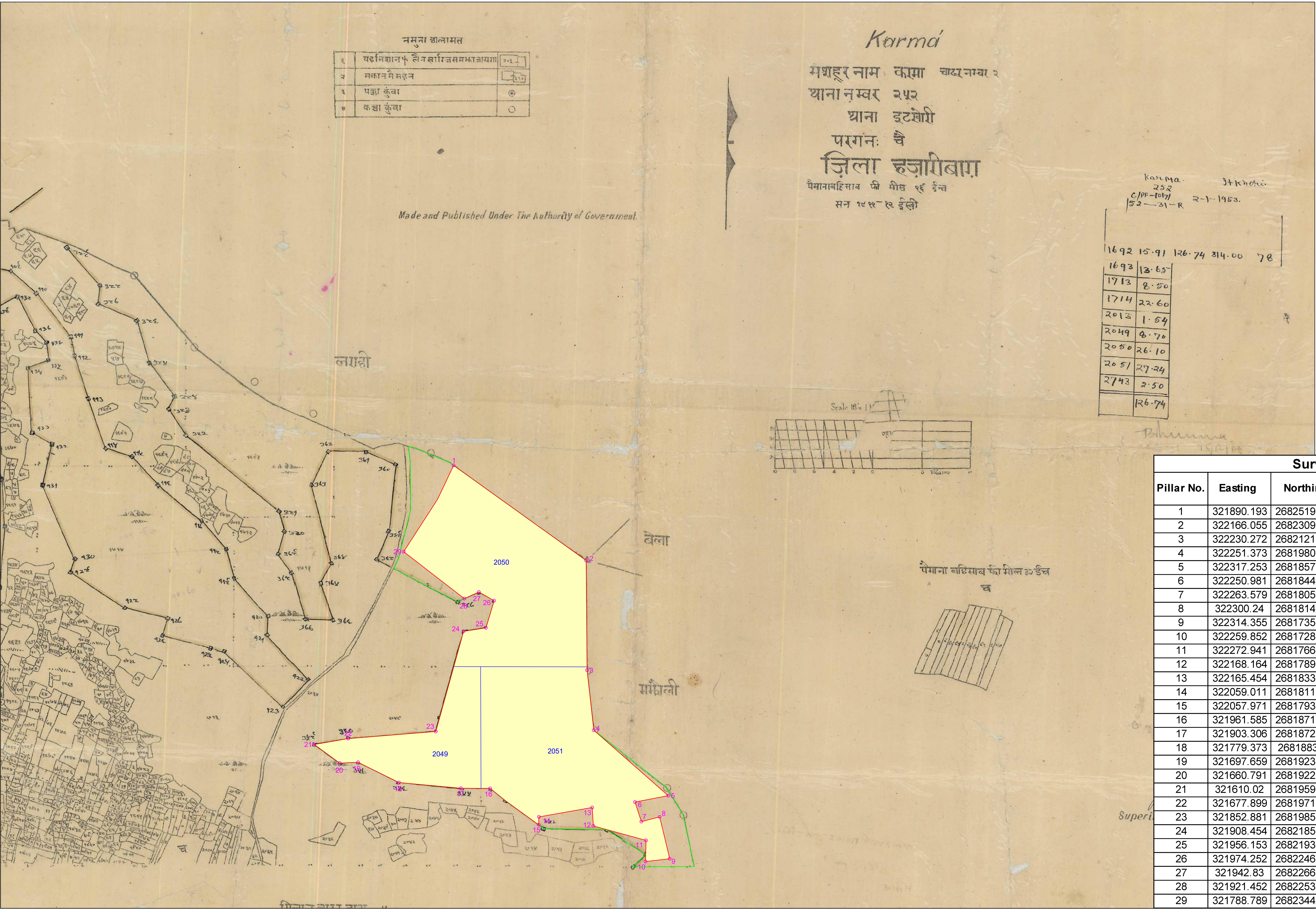
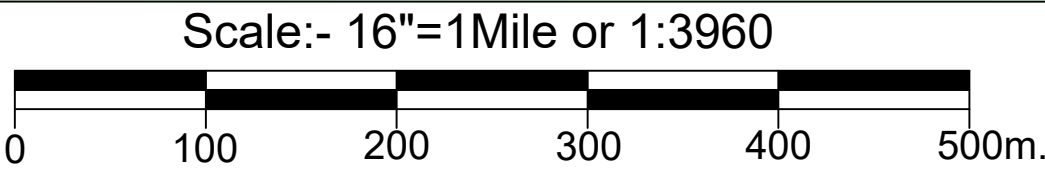
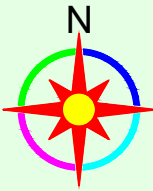


MAP OF THE AREA SHOWN IN COLOR RED, SHOWING 23.0 HA. OF FOREST LAND FOR COMPENSATORY AFFORESTATION PURPOSE, IN
VILLAGE - KARMA, SHEET NO.-2, THANA NO.-252 AT ANCHAL-ITKHORI, DISTRICT - CHATRA, JHARKHAND. FOR NH-99 CHATRA BYPASS ROAD, CHATRA, JHARKHAND



LEGEND	
C.A. LAND BOUNDARY	<div></div>
GROSS AREA BOUNDARY	<div></div>
CA PATCH	<div></div>
DGPS CORNER POINTS	<div></div> O 1,2,etc

(Signature)
(Ranjit Kumar Barnwal)
Executive Engineer,
NH Division, Hazaribagh
National Highway

Surveyed & Drawn by	Checked by