










# Area Calculation Sheet

Details of total Forest Land Required for Development of Purvanchal-Expressway from Lucknow to Ghazipur Greenfield Alignment in the state of Uttar Pradesh							
Segment No	District	Village	Survey Number	Shape of Forest Area to be diverted	Protected Forest Area (ha)	Reserved Forest Area (ha)	Remarks
I	Lucknow	Maghua	326		0.456	0	Forest area lies in main-carrageway at Lucknow-Sultanpur Railway line between pole no 1030/10 to 1030/11
II	Barabanki	Bara & Jalalpur	Bara- 88 Jalalpur-98		0.366	0	Forest area lies in main-carrageway, Area Bara -0.06 ha. & Jalalpur-0.306 ha. at Sultanpur-Lucknow Railway line between pole no 1003/8 to 1003/9
III	Sultanpur	Fatehpur	295,296,322,323,324 & 341		0	7.0549	Forest area lies in main-carrageway
IV	Sultanpur	Halvapur	534		1.6211	0	Forest area lies in main-carrageway and in Interchange in between km. chainage 61 to 63 of Raibareilly-Faizabad road NH- 330A
V	Sultanpur	Sahri	288		0.396	0	Forest area lies in main-carrageway at Faizabad-Sultanpur Railway line between pole no 41/6 to 41/8
VI	Sultanpur	Siddhiganeshpur & Mujesh	Siddhiganeshpur-500 & Mujesh- 301		0.374	0	Forest area lies in main-carrageway at Siddhiganeshpur- 0.264 and in Interchange at Mujesh-0.11 in between km. chainage 101 to 103 of Allahabad-Faizabad road NH-330
VII	Sultanpur	Kalwaribandh & Sajampur	Kalwaribandh- 111 Sajampur- 669		0.384	0	Forest area lies in main-carrageway at Faizabad-Jaunpur Railway line between pole no 881/2 to 881/4
VIII	Sultanpur	Bhelara	369		1.4872	0	Forest area lies in main-carrageway and in Interchange in between km. chainage 186 to 187 of Jaunpur-Akbarpur road SH 5
IX	Azamgarh	Mahinoodpur	197		0.7049	0	Varanasi Link Road Sahgani-Azamgarh Railway line between pole no 53/1 to 53/3

Segment No	District	Village	Survey Number	Shape of Forest Area to be diverted	Protected Forest Area (ha)	Reserved Forest Area (ha)	Remarks
X	Azamgarh	Senda	900 & 902		0	2.1	Forest area lies in main-carraigeway
XI	Azamgarh	Sathiyav	709		0.642	0	Forest area lies in main-carraigeway at Sahganji-Mau Railway line between pole no 31/5 to 31/7
XII	Mau	Majkhani	348		0.6162	0	Forest area lies in main-carraigeway at Varanasi-Bhatni Railway line between pole no 77/8 to 78/0
XIII	Ghazipur	Sher	246		0.363	0	Forest area lies in main-carraigeway at Ghazipur-Baliya Railway line between pole no 98/9 to 99/1
XIV	Ghazipur	Fakhanpura, Haidariya, Girdhariya & Kundesar	Fakhanpura-158 Haidariya-9 Girdhariya-210 Kundesar-570,704		1.0061	0	Forest area lies in main-carraigeway at the end trumpet in between km. chainage 430 to 433 of Ghazipur-Hazipur road NH-31
<b>Total</b>					<b>8.4165</b>	<b>9.1549</b>	

Note:- Area is calculated by Autocad software whose license no. is 398-53421286

(विश्वजीव राय)  
रतः मुख्य कार्यपालक अधिकारी  
उत्तर प्रदेश एकसमसवेज औद्योगिक  
विकास प्राधिकरण (एपीआई)