

FORM - A

Form for seeking prior approval of Central Government under section 2 of the Forest(Conservation) Act,1980 for
Diversion of fresh forest area

PART - I
(To be filled up by User Agency)

A. General Details**A-1. Project Details**

(i). Proposal No. : FP/OR/IRRIG/28837/2017

(ii). Name of Project for which Forest Land is required : Hidsing Irrigation Project

(iii). Short narrative of the proposal and Project/scheme for which the forest land is required :
Proposal is for Diversion of 87.520Ha Forest Land for Construction of Hidsing Irrigation Project including
Alternate Road in Angul Forest Division under Angul District.

(iv). State : Orissa

(v). Category of the Proposal : Irrigation

(vi). Shape of forest land proposed to be diverted : Linear

(vii). Estimated cost of the Project(Rupees in lacs) : 24549.26

(viii). Area of forest land proposed for diversion(In ha.): 87.52

(ix). Non-forest land required for this project(In ha.): 349.81

(x). Total period for which the forest land is proposed to be diverted(In years): 99

A-2. Details of User Agency

(i). Name : CHIEF ENGINEER PPF INVESTIGATION

(ii). Address1 : Chief Engineer, PPF & Investigation, Secha Sadan, Bhubaneswar

(iii). Address2 : NIL

(iv). State : Orissa

(v). District : Khordha


Executive Engineer
Puttack Investigation Division

(vi). Pin : 751001

(vii). Landmark : Near Secretariat & in front of Heads of the Dept.

(viii). Email address : eecidivnjobra@gmail.com

(ix). Landline Telephone No. : 674-2396475

(x). Fax No. : 674-2396476

(xi). Mobile No. : 8895350901

(xii). Website (If any) : NIL

(xiii). Legal status of User Agency : State Government

A-3. Details of Person Making Application

(i). First Name: Pratap

(ii). Middle Name: Kumar

(iii). Last Name: Satpathy

(iv). Gender: Male

(v). Designation: Executive Engineer

(vi). Address 1: Cuttack Investigation Division, At - Jobra, Po - SCB Medical College Campus, Cuttack

(vii). Address 2: NIL

(viii). State: Orissa

(ix). District: Cuttack

(x). Tehsil: Cuttack Sadar

(xi). Pin: 753007


(xii). Landmark: Adjacent to Maritime Museum

(xiii). Email Address: eecidivnjobra@gmail.com

(xiv). Landline Telephone No.: 671-2414380

(xv). Fax No.: 06712414380

(xvi). Mobile No.: 9437276245

(xvii). Copy of documents in support of the competence/authority of the person making this application to make application on behalf of the User Agency: **B. Details of land required for the Project**

B-1. Details of proposal seeking prior approval of Central Government under the Act for diversion of forest land for the Project already submitted in the past

List of proposal submitted in Past							
S.no	Proposal Status.	Proposal No.	Moef File No.	Area Proposed for Diversion(Ha.)	Area Diverted(Ha.)	Date of In-Principle Approval	Date of Final Approval
NIL							

B-2. Details of forest land proposed to be diverted

B-2.1 Details of Divisions involved

Details of Divisions involved			
S.no	Division Name	Forest Land(ha.)	Non-Forest Land(ha.)
1.	Angul	87.52	349.81
Total		87.52	349.81

B-2.2 Details of Districts involved

District wise breakup			
S.no	District Name	Forest Land(ha.)	Non-Forest Land(ha.)
1.	Angul	87.52	349.81
Total		87.52	349.81

B-2.3 Village wise breakup

Villages wise breakup			
S.no	Village	Forest Land(ha.)	Non-Forest Land(ha.)
1	Hidsing	11.156	147.365
2	Bhogapala R.F.	7.699	0
3	Dimripala	14.544	42.279
4	Karadasing	12.917	25.235

5	Krishnachakara P.R.F.	27.243	0
6	Balanga R.F.	3.661	0
7	Talagarh	3.308	12.727
8	Bhaguapat	1.829	6.856
9	Sanahinsoloi	0	0.664
10	Badahinsoloi	0	1.238
11	Badanaposi	0.078	6.265
12	Bantala	0	14.452
13	Baulipur	0	0.665
14	Brahmpur	0.401	10.18
15	Dhokata	0	2.137
16	Gopalpur	0	3.735
17	Haripur	0	0.846
18	Jaraopur	0	2.805
19	Kanheinagar	0	0.623
20	Karatapat	0.456	5.605
21	Khalagaon	0	6.677
22	Kusumpat	1.558	3.663
23	Lachabndha	0	2.893
24	Madhapur	0	3.675
25	Madhupur	0	3.059
26	Manapur	0	7.88
27	Nandapur	2.198	3.095
28	Madhapur R.F.	0.016	0
29	Panagobindapur	0	1.844
30	Pokatunga	0	18.146
31	Sankhapur	0	6.702
32	Sarangapur	0	2
33	Hinsoloi	0.456	6.499
Total		87.52	349.81

B-2.4 Component wise breakup



Component wise breakup			
S.no	Component	Forest Land(ha.)	Non-Forest Land(ha.)
1	Reservoir Area	58.487	214.29
2	Alternate Road	13.394	2.739
3	Right Main Canal	9.401	20.247
4	Left Main Canal	6.738	112.534
Total		87.52	349.81


C. Maps of forest land proposed to be diverted


Division 1, : Angul
(i). Area of forest land proposed to be diverted(In ha.) : 87.52

(II). Nature of the Project: Linear


(b). No. of Segments : Two

Segment wise details		
Segments	Segment Area(in ha.)	Kml File of Segments (To view KML file on google the same may be downloaded and then open if in google earth install in your computer).
1.	74.126	 View File
2.	13.394	 View File

(iii). Copy of Survey of India Toposheet indicating boundary of forest land proposed to be diverted: 

(iv). Scanned copy of the Geo-referenced map of the forest land proposed to be diverted prepared by using GPS or Total Station: 

D. Justification for locating the Project in forest land and details of alternatives examined:

(i). Copy of note containing justification for locating the Project in forest land: 

(ii). Whether a copy of map indicating location of alternative examine is required to be provided:
Yes

(a). Copy of map indicating location of alternative examined: 

E. Employment likely to be generated

(i). Whether the Project is likely to generate employment?: Yes

(ii). Permanent/Regular Employment(Number of persons): 1000

(iii). Temporary Employment(Number of person-days): 3000

F. Displacement of People due to the Project, if any.

(i). Whether Project involves displacement?: Yes


(a). Total Number of families : 161


(b). Number of Scheduled Caste families : 63


Executive Engineer

(c). Number of Schedule Tribes families : 12

(d). Number of other families : 86

(ii). Copy of Rehabilitation and Resettlement Plan: 

(a). Copy of approval to Ministry of Tribal Affairs, Government of India to Rehabilitation and Resettlement: 

G. Details of Cost-Benefit analysis for the Project

(i). Whether the Project requires Cost-Benefit analysis?: Yes

(a). Copy of Cost-Benefit analysis: 

H. Status of Environmental Clearance

(i). Whether the Project requires Clearance under the Environment (Protection) Act 1986 ? : No

I. Status of Wildlife Clearance

(i). Whether the Project or a part thereof is located in any Protected Area or their Eco sensitive zone? : No

J. Applicability of special provisions governing Scheduled Areas

(i). Whether the Project or a part thereof is located in a Scheduled Area? : No

K. Status of settlement of rights under the Forest Rights Act, 2006 on the forest land proposed to be diverted

(i). Whether the process for settlement of Rights under the Forest Rights Acts 2006 on the forest land proposed to be diverted has been completed? : No





L. Details of land identified for Compensatory Afforestation





(i). Whether non-forest or Revenue forest land is required to be provided by User Agency?: Yes

(ii). Whether the area of non-forest land or Revenue forest land required to be provided by User Agency for raising Compensatory Afforestation is less than area of forest land proposed to be diverted?: Yes

(iii). No. of districts involved for raising Compensatory Afforestation: 1

(iv). No. of patches: Five

District 1. : Anugul
(a). Village: Bardiha SH-3
(b). Area(in ha.): 5.891
(c). Copy of KML file of the patch:  View File
(d). Khasra details: Parbat-3
(e). Present owner: Others
(f). Copy of ownership proof: 
(g). Copy of Mou/agreement executed between the Present owner and the User Agency: 
(h). Copy of non encumbrance certificate for the forest land: 

District 2. : Anugul
(a). Village: Baradihia -SH-4
(b). Area(in ha.): 23.484
(c). Copy of KML file of the patch:  View File
(d). Khasra details: Parbat-3
(e). Present owner: Others
(f). Copy of ownership proof: 
(g). Copy of Mou/agreement executed between the Present owner and the User Agency: 
(h). Copy of non encumbrance certificate for the forest land: 

District 3. : Anugul
(a). Village: Kadambinipur

(b). Area(in ha.): 36.963

(c). Copy of KML file of the patch:



[View File](#)

(d). Khasra details: Parbat-2

(e). Present owner: Others

(f). Copy of ownership proof:



(g). Copy of Mou/agreement executed between the Present owner and the User Agency:



(h). Copy of non encumbrance certificate for the forest land:



District 4. : Anugul

(a). Village: Bardiha

(b). Area(in ha.): 16.476

(c). Copy of KML file of the patch:



[View File](#)

(d). Khasra details: Parbat-3

(e). Present owner: Others

(f). Copy of ownership proof:



(g). Copy of Mou/agreement executed between the Present owner and the User Agency:



(h). Copy of non encumbrance certificate for the forest land:



District 5. : Anugul

(a). Village: Tanugola-SH-4

(b). Area(in ha.): 10.358


(c). Copy of KML file of the patch:





[View File](#)


(d). Khasra details: Patita

(e). Present owner: Others

(f). Copy of ownership proof: 

(g). Copy of Mou/agreement executed between the Present owner and the User Agency: 

(h). Copy of non encumbrance certificate for the forest land: 

(v). Scanned copy of the map of the land identified for creation of Compensatory Afforestation prepared by using GPS or Total Station: 



(vi). Copy of Survey of India Toposheet In 1:50,000 scale indicating location of the land identified for creation of Compensatory Afforestation: 

M. Hydel/Irrigation/Multipurpose Project

(i). Installed power generation capacity of the Project(In MW): 0

(ii). Total command area of the Project(In ha.): 0

Additional information Details

Documents		
S.No	Documents	Remarks
1		
2		EDS has been complied.