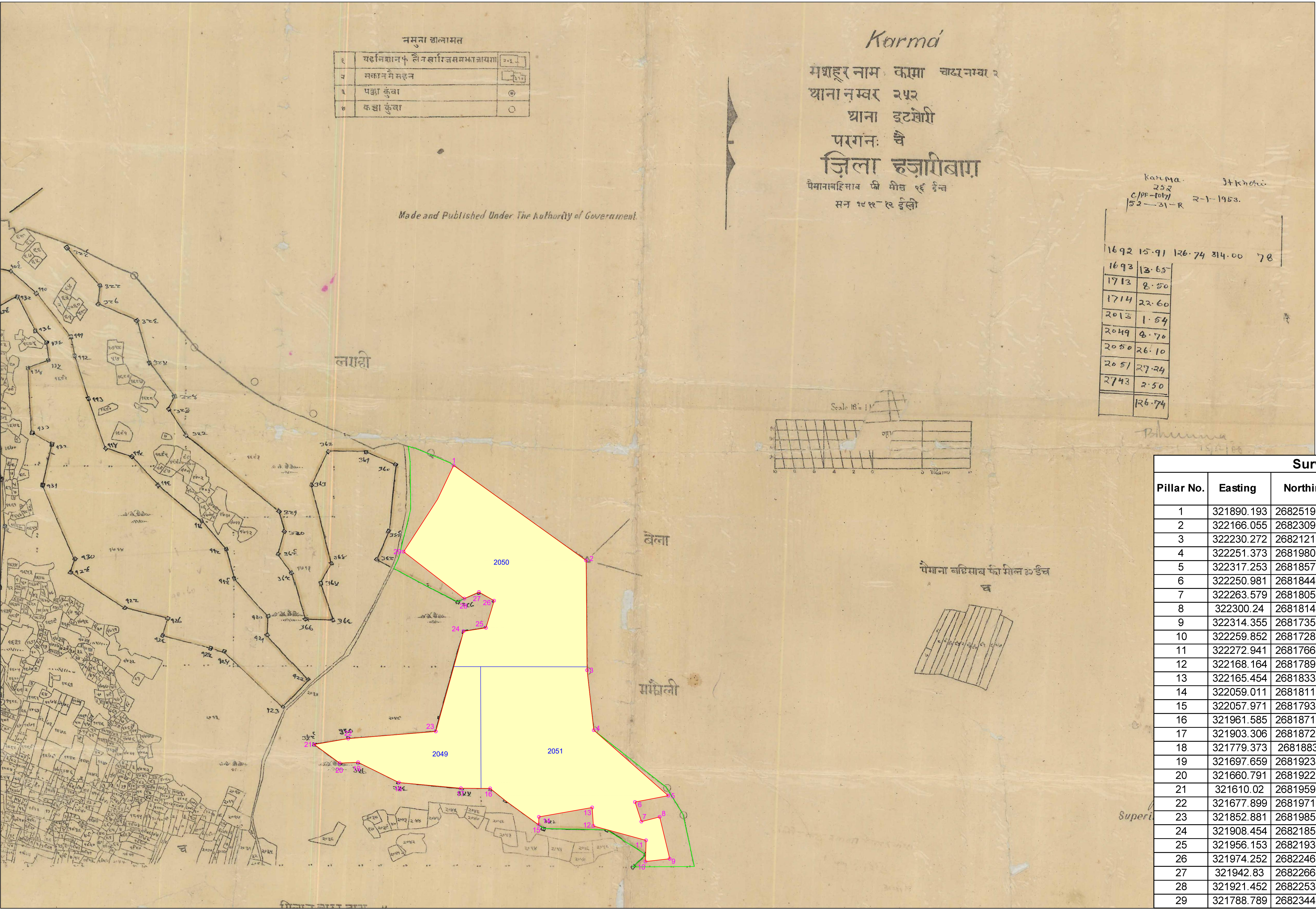
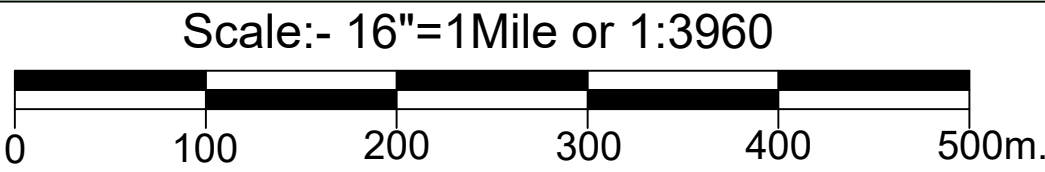
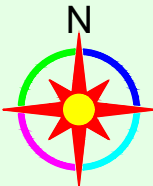


MAP OF THE AREA SHOWN IN COLOR RED, SHOWING 23.0 HA. OF FOREST LAND FOR COMPENSATORY AFFORESTATION PURPOSE, IN
VILLAGE - KARMA, SHEET NO.-2, THANA NO.-252 AT ANCHAL-ITKHORI, DISTRICT - CHATRA, JHARKHAND. FOR NH-99 CHATRA BYPASS ROAD, CHATRA, JHARKHAND



Land Schedule			
SL. No.	Plot No.	Area (Ha.)	Area (Acres)
1	2049	3.52	8.70
2	2050	9.95	24.59
3	2051	9.53	23.55
Total		23.00	56.83

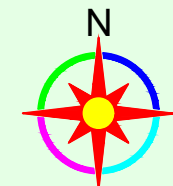
Survey Co-ordinates of Pillar Points						
Pillar No.	Easting	Northing	Degree,Minute Second		Degree,Decimal	
			Latitude	Longitute	Latitude	Longitute
1	321890.193	2682519.396	24°14' 43.5468"N	85°14' 44.5369"E	24.24542966	85.24570468
2	322166.055	2682309.789	24°14' 36.8472"N	85°14' 54.4082"E	24.24356868	85.24844671
3	322230.272	2682121.852	24°14' 30.7655"N	85°14' 56.7679"E	24.2418793	85.2491022
4	322251.373	2681980.427	24°14' 26.1778"N	85°14' 57.5787"E	24.24060494	85.24932743
5	322317.253	2681857.329	24°14' 22.204"N	85°14' 59.9685"E	24.2395011	85.24999126
6	322250.981	2681844.565	24°14' 21.7621"N	85°14' 57.6253"E	24.23937837	85.24934036
7	322263.579	2681805.498	24°14' 20.4976"N	85°14' 58.0892"E	24.23902711	85.24946922
8	322300.24	2681814.931	24°14' 20.8191"N	85°14' 59.3844"E	24.23911642	85.24982899
9	322314.355	2681735.516	24°14' 18.2439"N	85°14' 59.92"E	24.23840108	85.24997777
10	322259.852	2681728.609	24°14' 17.9972"N	85°14' 57.9913"E	24.23833255	85.24944202
11	322272.941	2681766.116	24°14' 19.2215"N	85°14' 58.4385"E	24.23867264	85.24956625
12	322168.164	2681789.253	24°14' 19.9307"N	85°14' 54.7146"E	24.23886964	85.24853182
13	322165.454	2681833.719	24°14' 21.3747"N	85°14' 54.5987"E	24.23927076	85.24849964
14	322059.011	2681811.858	24°14' 20.6208"N	85°14' 50.8357"E	24.23906134	85.24745437
15	322057.971	2681793.968	24°14' 20.039"N	85°14' 50.8068"E	24.23889971	85.24744634
16	321961.585	2681871.804	24°14' 22.5293"N	85°14' 47.3559"E	24.23959146	85.24648775
17	321903.306	2681872.118	24°14' 22.5157"N	85°14' 45.2901"E	24.23958768	85.24591393
18	321779.373	2681883.53	24°14' 22.8359"N	85°14' 40.8924"E	24.23967664	85.24469234
19	321697.659	2681923.848	24°14' 24.1128"N	85°14' 37.9782"E	24.24003133	85.24388283
20	321660.791	2681922.346	24°14' 24.0489"N	85°14' 36.6721"E	24.24001358	85.24352003
21	321610.02	2681959.546	24°14' 25.2371"N	85°14' 34.856"E	24.24034365	85.24301556
22	321677.899	2681971.357	24°14' 25.6488"N	85°14' 37.2566"E	24.24045799	85.2436824
23	321852.881	2681985.654	24°14' 26.185"N	85°14' 43.4523"E	24.24060694	85.24540341
24	321908.454	2682185.593	24°14' 32.7057"N	85°14' 45.3329"E	24.24241824	85.24592581
25	321956.153	2682193.601	24°14' 32.9854"N	85°14' 47.02"E	24.24249595	85.24639445
26	321974.252	2682246.112	24°14' 34.6994"N	85°14' 47.6381"E	24.24297206	85.24656614
27	321942.83	2682266.734	24°14' 35.3568"N	85°14' 46.5152"E	24.24315467	85.24625422
28	321921.452	2682253.766	24°14' 34.9266"N	85°14' 45.7632"E	24.24303517	85.24604534
29	321788.789	2682344.593	24°14' 37.8242"N	85°14' 41.0205"E	24.24384007	85.24472793

LEGEND	
C.A. LAND BOUNDARY	—
GROSS AREA BOUNDARY	—
CA PATCH	
DGPS CORNER POINTS	○ 1,2,etc

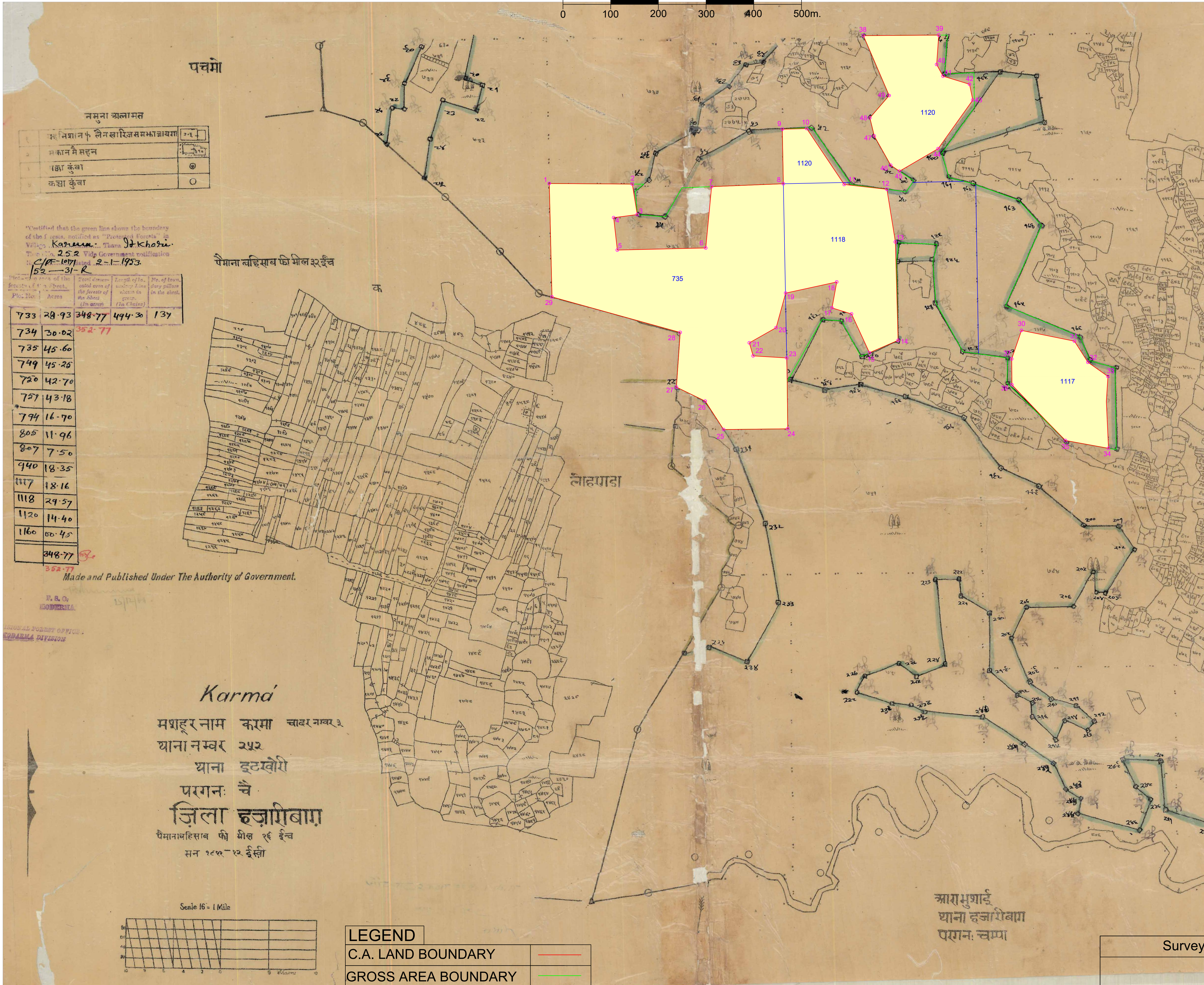

(Ranjit Kumar Barnwal)
Executive Engineer,
NH Division, Hazaribagh

Surveyed & Drawn by	Checked by

MAP OF THE AREA SHOWN IN COLOR RED, SHOWING 30.0 HA. OF FOREST LAND FOR COMPENSATORY AFFORESTATION PURPOSE, IN
VILLAGE - KARMA, SHEET NO.-3, THANA NO.-252 AT ANCHAL-ITKHORI, DISTRICT - CHATRA, JHARKHAND. FOR NH-99 CHATRA BYPASS ROAD, CHATRA, JHARKHAND



Scale:- 16"=1Mile or 1:3960



Pillar Point	Easting	Northing	Survey Co-ordinates of Pillar Points			
			Degree, Minute Second		Degree, Decimal	
			Latitude	Longitude	Latitude	Longitude
1	319311.113	2681415.661	24°14' 6.6141"N	85°13' 13.6205"E	24.23517059	85.22045013
2	319484.767	2681415.091	24°14' 6.6676"N	85°13' 19.7754"E	24.23518543	85.22215982
3	319492.868	2681351.627	24°14' 4.6084"N	85°13' 20.0911"E	24.23461343	85.22224754
4	319445.419	2681346.65	24°14' 4.427"N	85°13' 18.4117"E	24.23456305	85.22178103
5	319453.111	2681278.825	24°14' 2.2259"N	85°13' 18.715"E	24.23395163	85.22186527
6	319638.408	2681283.164	24°14' 2.4436"N	85°13' 25.2802"E	24.23401211	85.22368895
7	319650.769	2681411.446	24°14' 6.6178"N	85°13' 25.6604"E	24.23517161	85.22379457
8	319801.38	2681417.438	24°14' 6.8748"N	85°13' 30.9957"E	24.23524301	85.22527658
9	319799.534	2681532.291	24°14' 10.6067"N	85°13' 30.8785"E	24.23627965	85.22524403
10	319849.963	2681533.496	24°14' 10.6667"N	85°13' 32.6653"E	24.23629632	85.22574036
11	319928.619	2681416.29	24°14' 6.8901"N	85°13' 35.6058"E	24.23524725	85.2265294
12	320017.977	2681405.021	24°14' 6.5608"N	85°13' 38.6779"E	24.23515576	85.22741054
13	320035.868	2681295.945	24°14' 3.0232"N	85°13' 39.3611"E	24.23417311	85.22760032
14	320041.202	2681089.742	24°13' 56.3239"N	85°13' 39.643"E	24.23231219	85.22767861
15	319981.525	2681063.675	24°13' 55.4521"N	85°13' 37.5397"E	24.23207003	85.22709436
16	319943.992	2681144.841	24°13' 58.0745"N	85°13' 36.1729"E	24.23279846	85.22671471
17	319903.248	2681157.647	24°13' 58.4738"N	85°13' 34.7232"E	24.23290939	85.22631199
18	319913.049	2681211.911	24°14' 0.2414"N	85°13' 35.0461"E	24.2334004	85.22640169
19	319805.974	2681188.702	24°13' 59.4429"N	85°13' 31.2616"E	24.23317858	85.22535045
20	319785.915	2681116.235	24°13' 57.0795"N	85°13' 30.5834"E	24.23252207	85.22516205
21	319729.857	2681084.416	24°13' 56.0222"N	85°13' 28.611"E	24.23222838	85.22461415
22	319737.717	2681057.005	24°13' 55.1346"N	85°13' 28.9019"E	24.23198183	85.22469497
23	319806.765	2681052.643	24°13' 55.0214"N	85°13' 31.351"E	24.23195038	85.22537527
24	319810.538	2680904.353	24°13' 50.2036"N	85°13' 31.5515"E	24.2306121	85.22543098
25	319675.781	2680902.755	24°13' 50.0959"N	85°13' 26.7764"E	24.2305822	85.22410455
26	319637.074	2680962.23	24°13' 52.0128"N	85°13' 25.3777"E	24.23111467	85.22371604
27	319577.075	2680991.662	24°13' 52.9445"N	85°13' 23.238"E	24.23137348	85.22312168
28	319584.676	2681106.534	24°13' 56.681"N	85°13' 23.4556"E	24.23241138	85.22318211
29	319316.274	2681179.794	24°13' 58.9507"N	85°13' 13.91"E	24.23304187	85.22053055
30	320300.332	2681110.37	24°13' 57.1012"N	85°13' 48.8176"E	24.2325281	85.23022712
31	320411.214	2681087.86	24°13' 56.4153"N	85°13' 52.7576"E	24.23233758	85.23132154
32	320439.698	2681043.574	24°13' 54.9877"N	85°13' 53.787"E	24.23194104	85.23160749
33	320481.504	2681013.995	24°13' 54.0437"N	85°13' 55.2819"E	24.23167879	85.23202275
34	320482.769	2680863.578	24°13' 49.1557"N	85°13' 55.3943"E	24.23032102	85.23205396
35	320393.122	2680879.929	24°13' 49.6501"N	85°13' 52.2098"E	24.23045837	85.23116938
36	320280.302	2680996.385	24°13' 53.3884"N	85°13' 48.159"E	24.23149679	85.23004416
37	320279.889	2681050.611	24°13' 55.1506"N	85°13' 48.12"E	24.23198628	85.23003333
38	319969.492	2681727.355	24°14' 17.0165"N	85°13' 36.8144"E	24.23806013	85.22689288
39	320126.846	2681725.342	24°14' 17.016"N	85°13' 42.3923"E	24.23806	85.22844232
40	320122.51	2681667.814	24°14' 15.1446"N	85°13' 42.2645"E	24.23754016	85.22840682
41	320135.832	2681643.235	24°14' 14.3513"N	85°13' 42.7478"E	24.23731979	85.22854105
42	320191.387	2681626.323	24°14' 13.8245"N	85°13' 44.7244"E	24.23717348	85.22909011
43	320198.263	2681593.378	24°14' 12.7567"N	85°13' 44.9829"E	24.23687686	85.22916192
44	320125.676	2681491.355	24°14' 9.4111"N	85°13' 42.4562"E	24.23594751	85.22846005
45	320044.359	2681443.898	24°14' 7.8351"N	85°13' 39.5955"E	24.23550976	85.22766541
46	320026	2681456.161	24°14' 8.2261"N	85°13' 38.9393"E	24.23561836	85.22748313
47	319991.686	2681517.832	24°14' 10.2162"N	85°13' 37.6953"E	24.23617117	85.22713759
48	319982.596	2681555.922	24°14' 11.4504"N	85°13' 37.356"E	24.23651399	85.22704334
49	320023.277	2681604.32	24°14' 13.0401"N	85°13' 38.7761"E	24.23695558	85.22743779

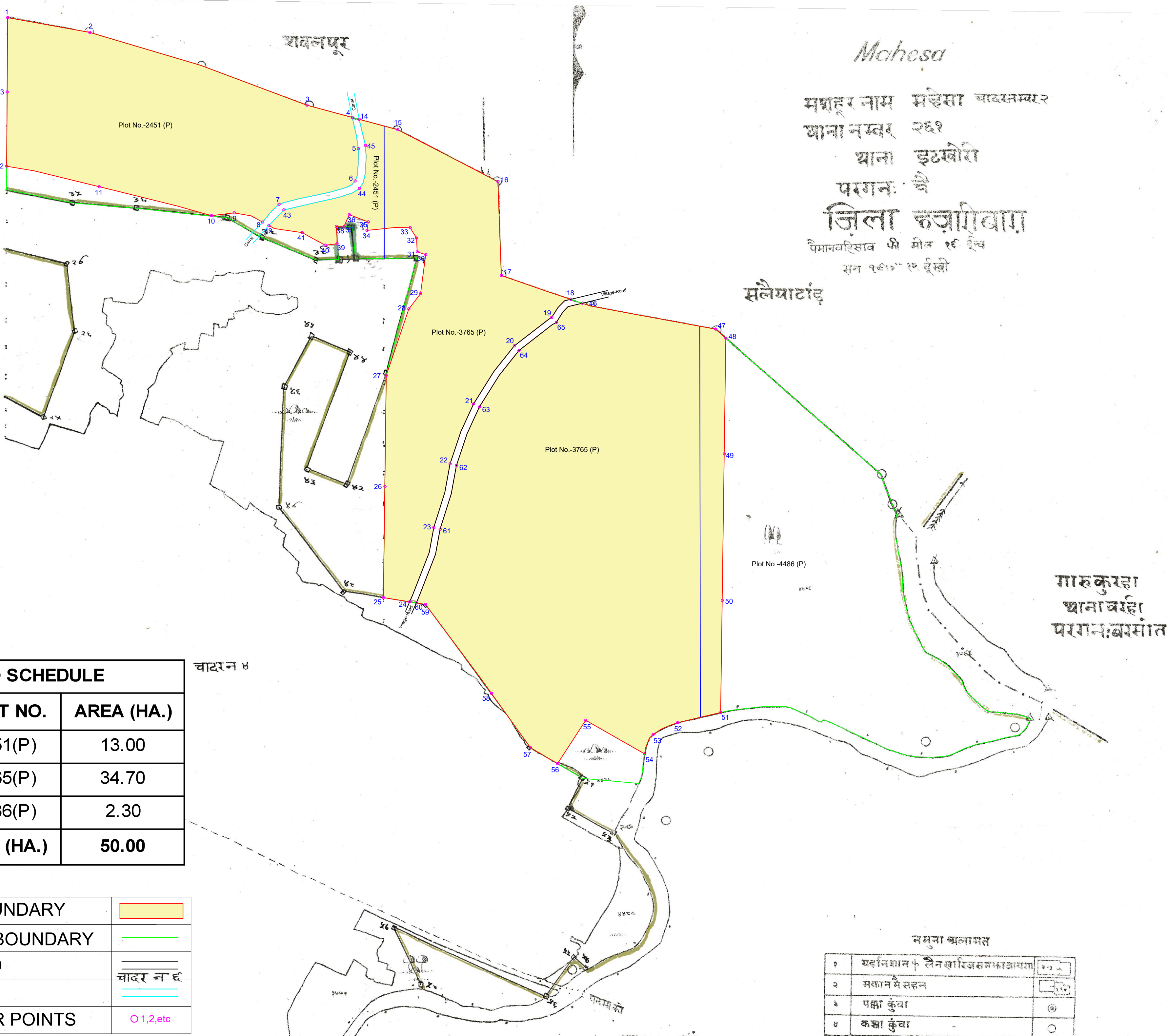
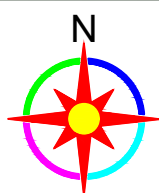
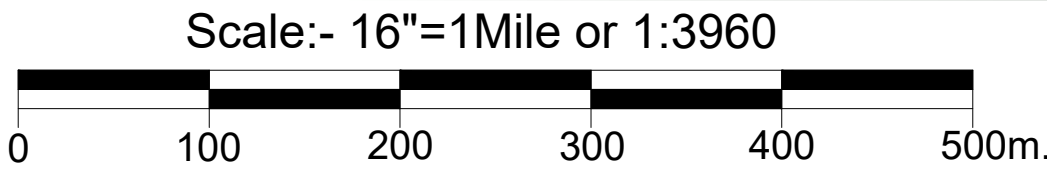
Land Schedule			
SL. No.	Plot No.	Area (Ha.)	Area (Acres)
1	735	15.50	38.30
2	1117	3.40	8.40
3	1118	6.10	15.07
4	1120	5.00	12.36
Total		30.00	74.13

(Ranjit Kumar Barnwal)
Executive Engineer,
NH Division, Hazaribagh

LEGEND	
C.A. LAND BOUNDARY	—
GROSS AREA BOUNDARY	—
CA PATCH	
DGPS CORNER POINTS	○ 1,2, etc

Surveyed & Drawn by	Checked by

MAP OF THE AREA SHOWN IN COLOR RED, SHOWING 50.0 HA. OF FOREST LAND FOR COMPENSATORY AFFORESTATION PURPOSE, IN VILLAGE - MAHESA, SHEET NO.-2, THANA NO.-261 AT ANCHAL-ITKHORI, DISTRICT - CHATRA, JHARKHAND. FOR NH-99 CHATRA BYPASS ROAD, CHATRA, JHARKHAND



LAND SCHEDULE		
SL. NO.	PLOT NO.	AREA (HA.)
1	2451(P)	13.00
2	3765(P)	34.70
3	4486(P)	2.30
TOTAL AREA (HA.)		50.00

LEGEND	
C.A. LAND BOUNDARY	
GROSS AREA BOUNDARY	
VILLAGE ROAD	
CANAL	
DGPS CORNER POINTS	

Pillar No.	Easting	Northing	Degree, Minute Second		Degree, Decimal	
			Latitude	Longitude	Latitude	Longitude
1	325538.2	2680787.64	24°13' 48.7397"N	85°16' 54.5988"E	24.23020547	85.28183299
2	325669.19	2680764.16	24°13' 48.029"N	85°16' 59.2515"E	24.23000804	85.28312542
3	326016.29	2680647.7	24°13' 44.3826"N	85°17' 11.604"E	24.22899516	85.28655667
4	326088.69	2680628.13	24°13' 43.7754"N	85°17' 14.1785"E	24.2288265	85.2872718
5	326098.4	2680578.24	24°13' 42.1578"N	85°17' 14.5443"E	24.22837717	85.28737342
6	326093.3	2680526.54	24°13' 40.4755"N	85°17' 14.386"E	24.22790986	85.28732946
7	325971.63	2680489.26	24°13' 39.2153"N	85°17' 10.0901"E	24.22755982	85.28613615
8	325945.64	2680460.98	24°13' 38.2859"N	85°17' 9.1813"E	24.22730163	85.2858837
9	325899.99	2680475.49	24°13' 38.7392"N	85°17' 7.5571"E	24.22742756	85.28543254
10	325863.8	2680471.11	24°13' 38.5824"N	85°17' 6.2764"E	24.227384	85.28507679
11	325684.39	2680517.36	24°13' 40.0139"N	85°16' 59.8978"E	24.22778164	85.28330495
12	325536.54	2680550.09	24°13' 41.0185"N	85°16' 54.6436"E	24.2280607	85.28184544
13	325537.37	2680668.86	24°13' 44.8789"N	85°16' 54.6212"E	24.22913304	85.28183921
14	326099.72	2680625.15	24°13' 43.683"N	85°17' 14.5707"E	24.22880082	85.28738075
15	326161.5	2680608.45	24°13' 43.1648"N	85°17' 16.7675"E	24.2286569	85.28799098
16	326321.4	2680525.37	24°13' 40.5284"N	85°17' 22.4707"E	24.22792455	85.28957519
17	326326.98	2680375.41	24°13' 35.6568"N	85°17' 22.7336"E	24.22657133	85.28964822
18	326437.65	2680337.41	24°13' 34.4658"N	85°17' 26.6723"E	24.22624051	85.29074231
19	326407.29	2680308.28	24°13' 33.507"N	85°17' 25.609"E	24.22597417	85.29044694
20	326347.58	2680262.94	24°13' 32.0096"N	85°17' 23.5125"E	24.22555823	85.28986458
21	326282.46	2680170.13	24°13' 28.9673"N	85°17' 21.2449"E	24.22471314	85.2892347
22	326245	2680074.43	24°13' 25.8421"N	85°17' 19.9589"E	24.22384502	85.28887747
23	326218.92	2679972.6	24°13' 22.5221"N	85°17' 19.0789"E	24.22292282	85.28863302
24	326180.4	2679853.86	24°13' 18.6477"N	85°17' 17.7653"E	24.22184657	85.28826814
25	326138.56	2679860.57	24°13' 18.8491"N	85°17' 16.2796"E	24.22190252	85.28785545
26	326140.81	2680038.15	24°13' 24.6214"N	85°17' 16.2822"E	24.22350595	85.28785616
27	326143.06	2680215.73	24°13' 30.3938"N	85°17' 16.2847"E	24.22510939	85.28785686
28	326179.1	2680322.05	24°13' 33.8636"N	85°17' 17.5158"E	24.22607324	85.28819883
29	326197.85	2680346.53	24°13' 34.6667"N	85°17' 18.1697"E	24.22629632	85.28838046
30	326206.07	2680408.83	24°13' 36.6948"N	85°17' 18.4339"E	24.22685967	85.28845386
31	326192.55	2680413.36	24°13' 36.8366"N	85°17' 17.9528"E	24.22689907	85.28832022
32	326191.53	2680435.25	24°13' 37.5477"N	85°17' 17.9071"E	24.22709658	85.28830753
33	326181.05	2680451.92	24°13' 38.0853"N	85°17' 17.5284"E	24.22724591	85.28820235
34	326112.23	2680447.47	24°13' 37.9132"N	85°17' 15.0913"E	24.22719812	85.28752537
35	326114.2	2680461.08	24°13' 38.3563"N	85°17' 15.1552"E	24.22732121	85.28754312
36	326083.81	2680472.64	24°13' 38.7199"N	85°17' 14.0731"E	24.2274222	85.28724254
37	326075.5	2680453.45	24°13' 38.0929"N	85°17' 13.787"E	24.22724804	85.28716305
38	326063.24	2680453.86	24°13' 38.1014"N	85°17' 13.3523"E	24.22725038	85.2870423
39	326064.2	2680426.05	24°13' 37.1979"N	85°17' 13.3984"E	24.22699942	85.28705512
40	326045.53	2680423.89	24°13' 37.1203"N	85°17' 12.7377"E	24.22697785	85.28687158
41	326008.61	2680444.11	24°13' 37.7627"N	85°17' 11.4204"E	24.2271563	85.28650567
42	325955.5	2680455.39	24°13' 38.1081"N	85°17' 9.5332"E	24.22725225	85.28598145
43	325979.34	2680480.31	24°13' 38.9275"N	85°17' 10.3673"E	24.22747987	85.28621314
44	326100.2	2680514.58	24°13' 40.0895"N	85°17' 14.6358"E	24.22780265	85.28739883
45	326109.76	2680583.28	24°13' 42.3262"N	85°17' 14.9447"E	24.22842393	85.28748465
46	326456.33	2680331.14	24°13' 34.2695"N	85°17' 27.3371"E	24.22618597	85.29092696
47	326669.16	2680289.79	24°13' 33.0102"N	85°17' 34.8979"E	24.22583617	85.29302718
48	326685.6	2680275.18	24°13' 32.5419"N	85°17' 35.4868"E	24.22570609	85.29319079
49	326683.05	2680090.34	24°13' 26.5335"N	85°17' 35.4766"E	24.22403707	85.29318793
50	326679.82	2679856.04	24°13' 18.9172"N	85°17' 35.4636"E	24.22192145	85.29318433
51	326677.34	2679676.91	24°13' 13.0944"N	85°17' 35.4533"E	24.22030399	85.29318148
52	326608.4	2679660.63	24°13' 12.5379"N	85°17' 33.0172"E	24.22014941	85.29250478
53	326569.41	2679641.77	24°13' 11.9094"N	85°17' 31.6436"E	24.2197484	85.29212322
54	326555.74	2679610.52	24°13' 10.8883"N	85°17' 31.1727"E	24.2196912	85.29199242
55	326461.68	2679664.51	24°13' 12.6056"N	85°17' 27.8159"E	24.22016823	85.29105997
56	326416.66	2679595.2	24°13' 10.3351"N	85°17' 26.2505"E	24.21953753	85.29062514
57	326373.34	2679620.7	24°13' 11.1466"N	85°17' 24.7042"E	24.21976295	85.29019561
58	326311.03	2679707.6	24°13' 13.9461"N	85°17' 22.4583"E	24.22054059	85.28957174
59	326205.68	2679849.81	24°13' 18.5261"N	85°17' 18.663"E	24.22181281	85.28851749
60	326191.03	2679852.16	24°13' 18.5966"N	85°17' 18.1428"E	24.2218324	85.28837299
61	326229.07	2679970.1	24°13' 22.4449"N	85°17' 19.4397"E	24.22290137	85.28873324
62	326255.13	2680071.82	24°13' 25.7613"N	85°17' 20.319"E	24.22382258	85.28897751
63	326291.66	2680165.17	24°13' 28.8098"N	85°17' 21.5731"E	24.22466938	85.28932587
64	326354.96	2680255.46	24°13' 31.7695"N	85°17' 23.7773"E	24.22549152	85.28993814
65	326414.74	2680300.56	24°13' 33.2591"N	85°17' 25.8764"E	24.22590529	85.29052121

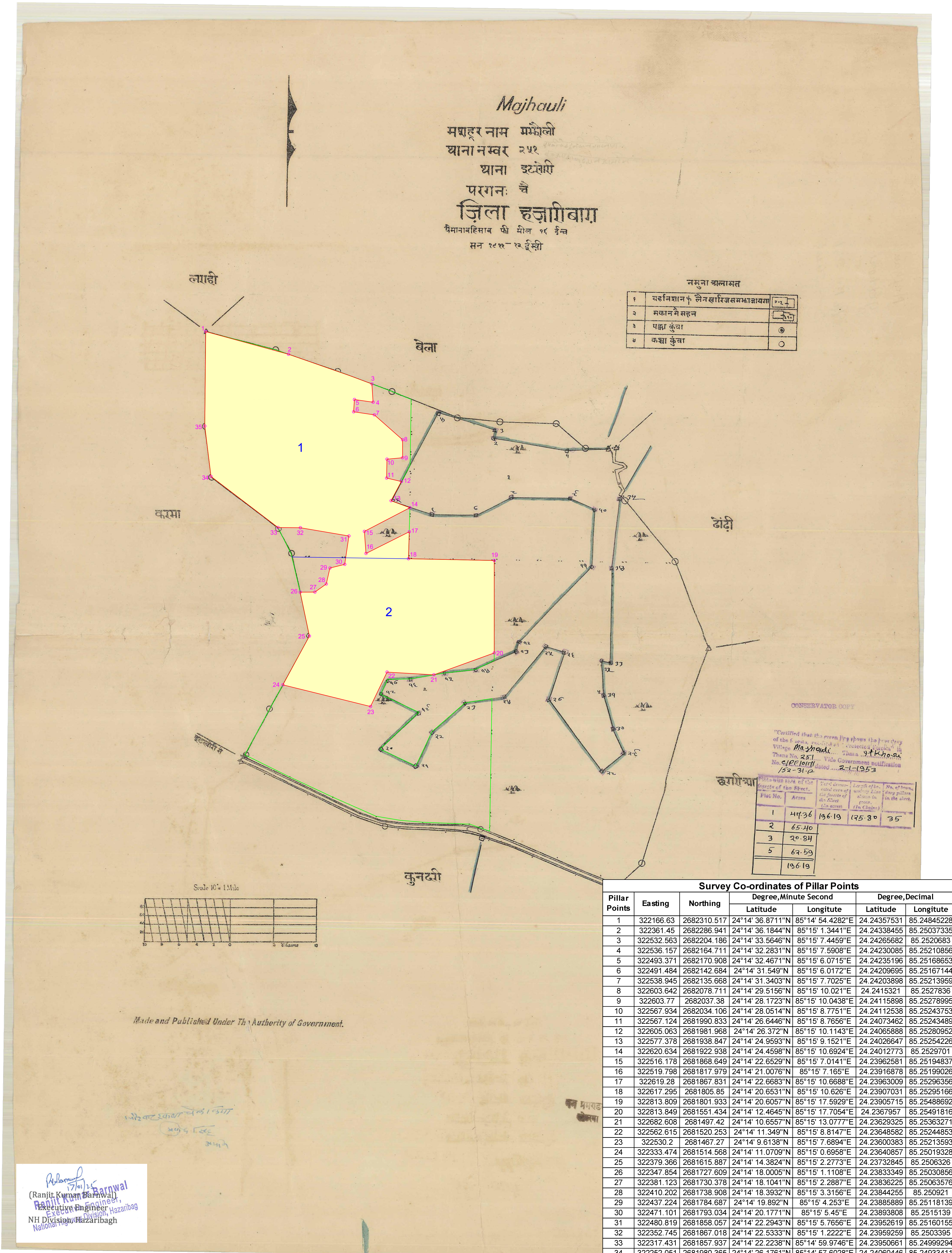
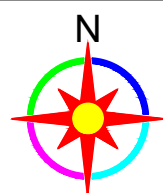
समस्या व्याख्यात	
1	स्थानिकीय नक्शा निर्माण कार्य
2	समाप्त न हो सका
3	पक्का कुंवा
4	कच्चा कुंवा

4439	4-34	207-94	230.40	41
4461	5-60		42.60	
4486	45-25		273.00	
4487	5-00			
4488	0-25			
3765	87-40			
3771	3-00			
2451	22-30	(C) 0.30 x 5.2.20		
	207-94	(C) 0.30 x 207.64		

(Ranjit Kumar Barnwal)
Executive Engineer
NH Division, Hazaribagh

MAP OF THE AREA SHOWN IN COLOR RED, SHOWING 27.0 HA. OF FOREST LAND FOR COMPENSATORY AFFORESTATION PURPOSE, IN VILLAGE - MAJHAULI, THANA NO.-251 AT ANCHAL-ITKHORI, DISTRICT - CHATRA, JHARKHAND. FOR NH-99 CHATRA BYPASS ROAD, CHATRA, JHARKHAND

Scale:- 16"=1Mile or 1:3960
0 100 200 300 400 500m.



LEGEND	
C.A. LAND BOUNDARY	—
GROSS AREA BOUNDARY	—
CA PATCH	
DGPS CORNER POINTS	○ 1,2,etc

Land Schedule				
SL. No.	Plot No.	Area (Ha.)	Area (Acres)	
1	1	15.36	37.95	
2	2	11.64	28.76	
Total		27.00	66.72	

Surveyed & Drawn by	Checked by