

REJOINT INSPECTION REPORT

Today on 27-01-2023 we the following officers jointly Reinspected the survey line of **Completion of Balance work of Mandagali koyli road km 4th onwards** Passing through Co. 79/R,80/R of Rajouri Range, Rajouri forest Division and found this is the only survey line where minimum forest land and forest crop is involved and there is no other alternative other than this survey line for connectivity of this village. People of the area suffer badly due to non connectivity of this road. Moreover some Trees are Shown on Google map which are coming under Malkiyat land, NO forest Land/ tree is coming other than below mention RD

Detail of area involved is as under:-

Total length of road	RD	Total length passing through Forest	Width to be required
4.0 Km	0/600 to 0/700	100.00	6.00 mtr
	1/450 to 1/750	300.00	
	2/0 to 2/100	100.00	
	3/225 to 3/350	125.00	
		T=625.00 MTR	

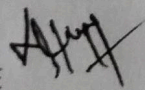
Width of the road= 6.0 mtr


Total area under road construction= 2.40 Ha


Total forest area under road construction= 0.375 Ha


Dumping sites identified in the forest area= Nil


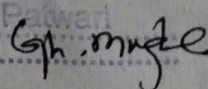
Total area under dumping sites= Nil

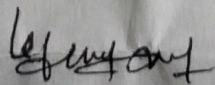

JE
PWD(R&B) sub- Division Rajouri



AEE
PWD(R&B)SUB- Division Rajouri


Block officer
kotli


Range Officer
Rajouri


Revenue Patwari
Kotli

Gh. mude -


IC DEMARKATION FOREST


Divisional Forest Officer
Rajouri Forest Division
Rajouri