



**कार्यालय अधिशासी अभियन्ता**  
**निर्माण खण्ड लोक निर्माण विभाग-ऊखीमठ (रूद्रप्रयाग)**  
**Office of the Executive Engineer, C.D, P.W.D. Ukhimath**



E-Mail: ukhimathpwd@yahoo.in

Phone & Fax:- 01364-284239

पत्रांक 360 / 13 सी०  
सेवा में,

दिनांक 02 / 02 / 2018

उप वन संरक्षक,  
रूद्रप्रयाग वन प्रभाग  
रूद्रप्रयाग

**विषय:-** राज्य योजना के अन्तर्गत बांसवाड़ा-किरोई-जलई-गौर-कण्डारा मोटर मार्ग के नव निर्माण हेतु 2.06 है० वनभूमि का लो०नि०वि० को हस्तान्तरण।  
आनलाईन प्रपोजल सं०:- (FP/UK/ROAD/8900/2014)

महोदय,

उपरोक्त विषय के क्रम में अवगत कराना है कि उक्त वनभूमि हस्तान्तरण प्रस्ताव पर नोडल अधिकारी देहरादून द्वारा लगायी गयी ऑनलाईन आपत्तियों का निराकरण निम्नवत् कर दिया गया है:-

Sl. No	Objections	Clarifications
1	The hard copy of the proposal containing original documents is not yet received in this office. The user agency may provide original hard copy of the proposal to this office including authenticated copy of Part I to Part iii as in online web portal.	Hard copy of the proposal and part-i to part-iii have been submitted to Nodal office vide this office's letter no. 335/13C date 03-02-2018, and a receiving is uploaded at additional details.

अतः आपसे अनुरोध है कि कृपया उक्त प्रस्ताव पर अग्रिम आवश्यक कार्यवाही करने की कृपा करें।

संलग्न:- प्राप्ति पत्र 1 न०

भवदीय,

  
अधिशासी अभियन्ता

पत्रांक / 13 सी०

दिनांक / 02 / 2018

प्रतिलिपि निम्नलिखित को सूचनार्थ प्रेषित:-

- 1- अपर प्रमुख वन संरक्षक एवं नोडल अधिकारी वन संरक्षण, भूमि सर्वेक्षण निदेशालय, इन्दिरा नगर फॉरेस्ट कॉलोनी देहरादून (संलग्न मूल में)
- 2- जिलाधिकारी, रूद्रप्रयाग

अधिशासी अभियन्ता  
निर्माण खण्ड लोक निर्माण विभाग  
ऊखीमठ, (रूद्रप्रयाग)



कार्यालय अधिशासी अभियन्ता  
निर्माण खण्ड लोक निर्माण विभाग-ऊखीमठ (रूद्रप्रयाग)  
Office of the Executive Engineer, C.D, P.W.D. Ukhimath



E-Mail: ukhimathpwd@yahoo.in

Phone & Fax:- 01364-284239

पत्रांक 335 / 13 सी०  
सेवा में,

दिनांक 3 / 02/2018

अपर प्रमुख वन संरक्षक एवं नोडल अधिकारी  
वन संरक्षण, भूमि सर्वेक्षण निदेशालय, इन्दिरा नगर फॉरेस्ट कॉलोनी देहरादून।

विषय:- राज्य योजना के अन्तर्गत बांसवाड़ा-किरोई-जलई-नैर-कण्डारा मोटर मार्ग के नव निर्माण हेतु 2.06 हे० वनभूमि का लो०नि०वि० को हस्तान्तरण।  
ऑनलाईन प्रपोजल सं०:- (FP/UK/ROAD/8900/2014)

महोदय,

उपरोक्त विषय के क्रम में अवगत कराना है कि उक्त मोटर मार्ग की वनभूमि हस्तान्तरण पत्रावली ऑनलाईन (Proposal Number (FP/UK/ROAD/8900/2014) समस्त औपचारिकताओं के उपरान्त आपके निर्देशानुसार मूल प्रति सहित तीन प्रतियों में व ऑनलाईन प्रपत्र पार्ट-I, II, III हस्ताक्षरोपरान्त अभिम आवश्यक कार्यवाही हेतु आपको प्रेषित किये जा रहे हैं।

अतः आपसे अनुरोध है कि कृपया उक्त प्रस्ताव पर अभिम आवश्यक कार्यवाही करने की कृपा करें।

संलग्न:- 1 - प्रस्ताव मूल प्रति सहित 3 प्रतियों में

2 - प्रपत्र पार्ट-I, II, III-9 न०

भवदीय,

अधिशासी अभियन्ता  
निर्माण खण्ड लोक निर्माण विभाग  
ऊखीमठ, (रूद्रप्रयाग)

पत्रांक / 13 सी०

दिनांक / 02/2018

प्रतिलिपि:- जिलाधिकारी, रूद्रप्रयाग को सूचनार्थ प्रेषित।

प्रतिलिपि:- उपवन संरक्षक, रूद्रप्रयाग वन प्रभाग रूद्रप्रयाग को सूचनार्थ प्रेषित।

प्राप्त किया

5/2/18

सम्प्रेषक  
भूमि सर्वेक्षण निदेशालय  
इन्दिरा नगर, फॉरेस्ट कॉलोनी  
वन विभाग, (ऊखीमठ)  
देहरादून

अधिशासी अभियन्ता  
निर्माण खण्ड लोक निर्माण विभाग  
ऊखीमठ, (रूद्रप्रयाग)



**FORM - A**

Form for seeking prior approval of Central Government under section 2 of the Forest(Conservation) Act, 1980 for  
Diversion of fresh forest area

**PART - I**

(To be filled up by User Agency)

**A. General Details****A-1. Project Details**

(i). Proposal No. : FP/UK/ROAD/8900/2014

(ii). Name of Project for which Forest Land is required : Banswada-korodi-jalai-gair-kandara Motor Road

(iii). Short narrative of the proposal and Project/scheme for which the forest land is required : Improvement and construction of roads and road links brings multiple socio-economic benefits to the rural areas and results in forming a strong backbone for the agro-based economy. It will serve better connectivity in nearby villages.

(iv). State : Uttarakhand

(v). Category of the Project : Road

(vi). Shape of forest land proposed to be diverted : Linear

(vii). Estimated cost of the Project(Rupees in lacs) : 147

(viii). Total Area of Forest Land proposed for diversion(in ha.): 2.06

(ix). Non-Forest Land required for this project(in ha.): 1.8

(x). Total period for which the forest land is proposed to be diverted(in years): 99

**A-2. Details of User Agency**

(i). Name : EECDPWDUKM

(ii). Address1 : EXECUTIVE ENGINEER, CONST. DIVISION, PWD UKHIMATH, RUDRAPRAYAG

(iii). Address2 : NIL

(iv). State : Uttarakhand

(v). District : Rudraprayag

(vi). Pin : 246469

अधिसूची अभियन्ता  
निर्माण खण्ड, लो०नि० विभाग  
ऊखीमठ (रुद्रप्रयाग)



(vii). Landmark : NEAR ONKARESHWAR TEMPLE

(viii). Email address : ukhimathpwd@yahoo.in

(ix). Landline Telephone No. : 1364-284239

(x). Fax No. : 1364-284239

(xi). Mobile No. : 9675898652

(xii). Website (if any) : NIL

(xiii). Legal status of User Agency : State Government

A-3. Details of Person Making Application

(i). First Name: Andeep

(ii). Middle Name: NIL

(iii). Last Name: Rana

(iv). Gender: Male

(v). Designation: Assistant Engineer

(vi). Address 1: Construction Division, PWD, Ukhimath (Rudraprayag) - 246469

(vii). Address 2: NIL

(viii). State: Uttarakhand

(ix). District: Rudraprayag

(x). Tehsil: NIL

(xi). Pin: 246469


(xii). Landmark: Near Onkareshwar Temple

(xiii). Email Address: ukhimathpwd@yahoo.in


(xiv). Landline Telephone No.: 1364-284239

(xv). Fax No.: 01364284239

(xvi). Mobile No.: 7055570245

  
अधिसासी अभियन्ता  
निर्माण खण्ड, लो०नि०विभाग  
ऊखीमठ (रुद्रप्रयाग)



(xvii). Copy of documents in support of the competence/authority of the person making this application to make application on behalf of the User Agency: 

## B. Details of land required for the Project

B-1. Details of proposal seeking prior approval of Central Government under the Act for diversion of forest land for the Project already submitted in the past

List of proposal submitted in Past							
S.no	Proposal Status.	Proposal No.	Moef File No.	Area Proposed for Diversion(Ha.)	Area Diverted(Ha.)	Date of In-Principle Approval	Date of Final Approval
NIL							

B-2. Details of forest land proposed to be diverted

B-2.1 Details of Divisions involved

Details of Divisions involved			
S.no	Division Name	Forest Land(ha.)	Non-Forest Land(ha.)
1.	Rudraprayag	2.06	1.8

B-2.2 Details of Districts involved

District wise breakup			
S.no	District Name	Forest Land(ha.)	Non-Forest Land(ha.)
1.	Rudraprayag	2.06	1.8

B-2.3 Village wise breakup

Villages wise breakup			
S.no	Village	Forest Land(ha.)	Non-Forest Land(ha.)
1	Jalai	2.06	1.8

B-2.4 Component wise breakup

Component wise breakup			
S.no	Component	Forest Land(ha.)	Non-Forest Land(ha.)
1	Road Construction	1.4	1.8
2	Muck Disposal 1	0.25	0
3	Muck Disposal 2	0.25	0
4	Muck Disposal 3	0.16	0


## C. Maps of forest land proposed to be diverted


Division 1. : Rudraprayag
---------------------------


(i). Area of forest land proposed to be diverted(in ha.) : 2.06

(ii). : Linear


(b). No. of Segments : One

Segment wise details		
Segments	Segment Area(in ha.)	Kml File of Segments
1.	2.06	 <a href="#">View File</a>

(iii). Copy of Survey of India Toposheet indicating boundary of forest land proposed to be diverted: 

(iv). Scanned copy of the Geo-referenced map of the forest land proposed to be diverted prepared by using GPS or Total Station: 

D. Justification for locating the Project in forest land and details of alternatives examined:

(i). Copy of note containing justification for locating the Project in forest land: 

(ii). Whether a copy of map indicating location of alternative examine is required to be provided:  
Yes

(a). Copy of map indicating location of alternative examined: 

E. Employment likely to be generated

(i). Whether the Project is likely to generate employment?: Yes

(ii). Permanent/Regular Employment(Number of persons): 0

(iii). Temporary Employment(Number of person-days): 45000

F. Displacement of People due to the Project, if any

(i). Whether Project involves displacement?: No

G. Details of Cost-Benefit analysis for the Project

(i). Whether the Project requires Cost-Benefit analysis?: No

H. Status of Environmental Clearance

(i). Whether the Project requires Clearance under the Environment (Protection) Act 1986?: No

I. Status of Wildlife Clearance




(i). Whether the Project or a part thereof is located in any Protected Area or their Eco sensitive zone? : No

J. Applicability of special provisions governing Scheduled Areas

(i). Whether the Project or a part thereof is located in a Scheduled Area? : No

K. Status of settlement of rights under the Forest Rights Act, 2006 on the forest land proposed to be diverted

(i). Whether the process for settlement of Rights under the Forest Rights Acts 2006 on the forest land proposed to be diverted has been completed? : Yes

(a). Copy of documentary evidence in support of settlement of rights under the Forest Rights Act, 2006 on the forest land proposed to be diverted: 





L. Details of land identified for Compensatory Afforestation

(i). Whether non-forest or Revenue forest land is required to be provided by User Agency?: Yes


(ii). Whether the area of non-forest land or Revenue forest land required to be provided by User Agency for raising Compensatory Afforestation is less than area of forest land proposed to be diverted?: No

(iii). No. of districts involved for raising Compensatory Afforestation: 1

(iv). No. of patches: One























District 1. : Rudraprayag
(a). Village: Jalai Civil
(b). Area(in ha.): 4.12
(c). Copy of KML file of the patch:  <a href="#">View File</a>
(d). Khasra details: 6212, 6213, 6405
(e). Present owner: Others
(f). Copy of ownership proof: 
(g). Copy of Mou/agreement executed between the Present owner and the User Agency: 
(h). Copy of non encumbrance certificate for the forest land: 


अधिकासी अभियन्ता  
निर्माण खण्ड, लो० निर्० विभाग  
उखीमठ (रुद्रप्रयाग)

(v). Scanned copy of the map of the land identified for creation of Compensatory Afforestation prepared by using GPS or Total Station: 

















(vi). Copy of Survey of India Toposheet in 1:50,000 scale indicating location of the land identified for creation of Compensatory Afforestation: 

### Additional information Details


Documents		
S.No	Documents	Remarks
1		CA geo map
2		CA toposheet
3		Alignment Georeference map
4		Alignment Toposheet map
5		ownership proof
6		Muck Disposal plan
7		banswara-kirodu mr full file
8		Administrative and Financial sanction
9		Bar chart with index
10		Benefited Villages, Families Certificate
11		Certificate by user agency for complying the condition imposed in geologist report and task force certificate
12		Certificate from DM that no other alternate suitable for non forest land
13		Certificate of felling minimum trees during the project work
14		Certificate regarding suitability of identified land for CA by DFO
15		Certificate work has not be started
16		Check list Fact Sheet
17		Cost of forest land
18		Demarcation of land to be diverted
19		Details of tree with Their Scientific Name
20		Felling of Oak treea
21		FRA 2006
22		Geologist report

  
 अधिशासी अभियन्ता  
 निर्माण खण्ड, लो०नि०विभाग  
 रुखीमठ (रुद्रप्रयाग) 6/7



23		If project Area is within 10 km radius of NP or SanctuaryNOC of CCF
24		Importance of Project
25		joint inspection report
26		Land schedule
27		No Historical monuments will be effected certificate
28		No voilation has taken place, FC act 1980
29		NOC from local gram sabha
30		Note Containing Justification for locating the project in forest land
31		Road side_Gap filling Estimates
32		Standard Conditions
33		Task FOrce Certificate
34		Undertaking of payment of NPV if Supreme court Increases rate
35		undertaking of user agency to bear the cost for road side Gap filling plantation
36		Undertaking to provide alternative fuelwood, kerosene or LPG to labour involve in project
37		Undrtaking no animal will be effected adversely by the project
38		Weather project Area is a part of national park or century and radial distance of project from it

Print page

  
 अधिशासी अभियन्ता  
 निर्माण खण्ड, लो०नि०विभाग  
 ऊखीमठ (रुद्रप्रयाग)



- (iii). Whether the forest land proposed for diversion is located within eco-sensitive zone(ESZ) of the Protected Area notified under Wildlife(Protection) Act,1972 (Note: In case, ESZ of a Protected Area is not notified, then, 10kms distance from boundary of the Protected Area should be treated as ESZ): Yes

Details of Protected Area and comments on the impact of Project on the ESZ : There will be no negative impact of this linear project on wild life sanctuary since the areal distance of this linear project from sanctuary is 7.25 km. and there are agriculture field between proposed project and sanctuary.

- (iv). Whether any national park, wildlife sanctuary, biosphere reserve, tiger reserve, elephant corridor, wildlife migration corridor etc., is located within 1 Km. from boundary of the forest land proposed for diversion : No
- (v). Whether any rare/endangered/unique species of flora and fauna found in the area : No

9.

Details of any protected archaeological/heritage site/defence establishment or any other important monument located in the area, if any :

- (i). Whether any protected archaeological/heritage site/defence establishment or any other important monument is located in the area : No

10. Comment as to the reasonability of the extent of the forest land proposed for diversion :

- (i). Whether the requirement of forest land as proposed by the user agency is unavoidable and bare minimum for the project : Yes

11. Details of violation(s), if any ,committed :

- (i). Whether any work in violation of the Act or guidelines issued under the Act has been carried out : No

12. Whether work in violation is still in progres(Yes/No) : No Data

13. Details of compensatory afforestation scheme :

(i). Patch Wise Details

Patch Wise Details						
S.no	District Name	Village	Area(in ha.)	khasra	KML file	Present Owner file
1	Rudraprayag	Jalai Civil	4.12	6212, 6213, 6405		

(ii). Upload a scanned copy of the Geo-referenced map of the forest land proposed for C.A. prepared by using DGPS or Total Station:

(iii). Upload a copy of Survey of India Toposheet indicating boundary of forest land proposed for C.A:

(iv). Total Financial Outlay for C.A: 10.43728

(v). Whether the land identified by User Agency is suitable for CA and from management point of view?: Yes

(vi). Copy of certificate regarding suitability of land identified for CA and from management point of view:

(vii). Copy of detailed CA scheme including species to be planted, implementing agency, time schedule, cost structure etc.:

Additional information Details :

S. No.	Documents	Remarks
	NIL	

14. District Profile :

S.no	District Name	Geographical area of the district (in ha.)	Forest area of the district (in ha.)	Total forest area diverted since 1980 (in ha.)	No. of Approved Cases	Forest Land including penal C.A. (in ha.)	Progress of compensatory afforestation as on(date)	A) Forest land (in ha.)	B) Non-forest land (in ha.)
1	Rudraprayag	198400.00	179099.50	606.979	163	1158.614	28/11/2017	898.548	260.066



15. Site inspection report of the DFO/CCF/Nodal Officer highlighting important facts pertaining to the forest land :



Division Name	Circle	Site inspected By	Whether site inspected	No. of times site visited	Site inspection report	Date of visit
Rudraprayag	Garhwal	DFO	Yes	One		28/11/2017

(Specific recommendation of the DFO/CCF/Nodal Officer with (Part II, III & Part IV))

16. Specific recommendation of the DFO/CCF/Nodal Officer for acceptance or otherwise of the proposal with reason :

Division	Circle	Recommendation By	Recommendation	Reason	Letter	Whether CF agreed
Rudraprayag	Garhwal	DFO	Recommended	The proposal is related with development.		Yes
	Garhwal	CF	Recommended	The proposal is related with development.		Yes

Print page