


## JOINT INSPECTION REPORT


As per the memo no. 252/ED/T dated 25/06/2019, an inspection of the land proposed for construction of approach road from Ralap dumping ground to Linkhu Gaon Km 1<sup>st</sup> (Additional), East Sikkim under Singtam (T) Range was carried out by the undersigned officials on 04/07/2019.


Following observations were made during the inspection:


- 1 As per the Land Survey records of 1950-52 and 1979-80, the proposed road (391m x 16.36m = 0.6396ha or 1.58ac) falls **inside Reserve Forest**.
- 2 As per the Survey of India Toposheet no 78A/7/6, the proposed road (391m x 16.36m = 0.6396ha or 1.58ac) falls inside **Ralap R. F.**


Report is submitted for further n.a. please.


  
Block Officer  
Singtam(T) Range  
**T. P. Neopane**  
**BLOCK OFFICER**  
**Singtam Block (T)**  
**Deptt. of Forest Env. & W/L Mangt.**  
**Govt. of Sikkim**

  
Surveyor  
**R. P. Sharma**  
**Surveyor**  
**Survey & Demarcation**  
**FEWMD**

  
Revenue Surveyor  
LR&DMD

  
J.E.  
Roads & Bridges, Singtam

  
HFG  
Singtam(T) Range





# FORMAT OF JOINT INSPECTION REPORT FOR FOREST CONSERVATION ACT 1980

## JOINT INSPECTION REPORT

- |   |  |
|---|--|
| 1. Name of the project  | : Construction of Road.  |
| 2. A brief of project   | : Construction of road from Ralap dumping ground to Linku Gaon Km.1 (additional) in East Sikkim.   |
| 3. Date of Joint Survey   | : 04.07.2019   |
| 4. Participants   | : 1. Tashi Tshering Bhutia, A.E, Roads and Bridges Deptt.<br>2. Sharmila Tamang Surveyor, Land Revenue Deptt.<br>3. T.P.Newpaney, B.O., Singtam(T), FEWMD<br>4. Balaram Chettri, FG, Singtam(T). |
| 5. Department   | : Forest Env. & W.L. Mgt. Department.  |
| 6. Details of land:-Total land involved/<br>Private land/Forest land                  | : Ralap RF 0.6396 hac  |
| 7. Legal status of Forest land<br>Gaucharan<br>Khasmal<br>Reserve Forest<br>Any Other | : Ralap RF   |
| 8. Item wise breakup of Forest land required  | : Ralap RF 0.6396 hac  |
| 9. Wildlife Area/National Park Sanctuaries  | : No   |



10. Types of Vegetation/Top canopy, Middle Canopy, Ground Flora : Middle Canopy

11. Density of Crops (in %) : <4

12. No. of felling of trees/poles and Forest produce involved or not, if yes indicate details of plot etc: 21nos of poles and 35nos of trees from Singlebong khas.


13. Brief about Topography, Soil type , Forest area : Black soil.


14. A brief observation of team and its recommendations : The construction of link road will serve as a vital link for the people of Lower Ralap and Linku and overall socio-economic development of the area.


15. Sketch map of proposed project area showing details alignments : Topo map is enclosed herewith


16. Enumeration list of trees/poles/shrubs and medicinal herbs etc. : Enumeration of trees and poles enclosed herewith

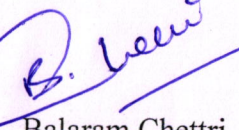
Any other aspect related to project and Forest area : There shall not be wildlife disturbance within the above mentioned area.

  
Krishna Chandra Dahal  
Range Officer  
Singtam (T) Range.  
Dep. of Forest Env. & W/L Mangt  
Govt. of Sikkim

  
Tashi Tshering Bhutia,  
A.E, Road & Bridges

  
REVENUE SURVEYOR  
Sharmila Tamang,  
Surveyor, Land Revenue Deptt.  
East District, Govt. of Sikkim

  
T.P. Newpaney  
B.O. (T), Singtam  
BLOCK OFFICER  
Singtam Block (T)  
Deptt. of Forest Env. & W/L Mangt  
Govt. of Sikkim

  
Balaram Chettri  
FG, Singtam.

  
Divisional Forest Officer  
East (T) Division  
FEWMD