

**GOVERNMENT OF TELANGANA
FOREST DEPARTMENT**

Rc.No.563/2017/A1
Date: 21.01.2020

Office of the Forest Divisional
Officer, Armoor.

SHOW CAUSE NOTICE

P.Ramulu, SFS.,

Assistant Conservator of Forests/
Forest Divisional Officer

Sub: TS - F(C)Act, 1980 - Proposal for diversion 4.9559 Ha. of forest land in Manikbandar and Mamidipally-III RF of Armoor Range and Division for formation of four laning from Km 4/8 to Km 24/6 (i.e., Nizamabad to Armoor) of Nizamabad to Jagadapur Section of NH-63 (old NH-16) in the state of Telangana under NH(O) on E.P.C. mode - Proposal forwarded to the Government - Violation of Section-2 of Forest (Conservation) Act 1980 by commencing the works before approval of diversion of Forest land by the User Agency - **Show Cause Notice issued** - Reg.

Ref: 1.PCCF.TS.Hyd Rc.No.8802/2017/FCA-2, Dated:02.02.2018
2.EE.R&B, NH Division, Perkit Rc.No.DB/T3/NHP-63EPC/LA-Forest/2017-18/525, Dated:06.07.2018
3.FRO.Armoor.Rc.No.52/CA/ARM/2017-18, Dated:24.08.2018
4.This Office Rc.No.563/2017/A1, Dated:30.08.2018 (through which proposal for diversion Forest Land as applied by the User Agency submitted to the District Forest Officer, Nizamabad).
5. This Office Notice Rc.No. 563/2017/A1, Dated:01.09.2018 (Issued to the User Agency informing strictly not commence any work in the field until the permission is accorded by the competent authority).

* * *

The Executive Engineer, NH Division, Perkit (here in called the User Agency) has submitted proposals for diversion of 4.9559 Ha. of forest land in Manikbandar and Mamidipally-III RF of Armoor Range and Division for formation of four laning from Km 4/8 to Km 24/6 (i.e., Nizamabad to Armoor) of Nizamabad to Jagadapur Section of NH-63 (old NH-16) in the state of Telangana under NH(O) on E.P.C. mode through his reference 2nd cited. After examination of the said proposals the same has been submitted to the District Forest Officer, Nizamabad by this office through reference 4th cited for onwards transmission to the higher authorities for process and according required permission after give examination by the competent authority under the provisions of Forest (Conservation) Act, 1980. After forwarding the said proposals, a notice has been issued to the User Agency through this office reference 5th cited informing him not to commence any work in the field until the required permission is granted by the Government failing which the matter will be viewed seriously and suitable action shall be initiated against the User Agency under the provisions of Forest (Conservation) Act, 1980.

:: 2 ::

But as seen in the field it is noticed that the User Agency has already taken up the four laning with black top in the stretches from Km 7/930 to Km 9/840 extent i.e., (length of the road 1910 mts X width of the road 24.5 mts) and Km 13/690 to Km 14/070 extent i.e., (length of the road 380 mts X width of the road 24.5 mts) (i.e., Nizamabad to Armoor) of Nizamabad to Jagadapur Section of NH-63 (old NH-16) in the state of Telangana under NH(O) on E.P.C. mode without taking prior permission from the Government of India under the provisions of Forest (Conservation) Act, 1980. Thus, the User Agency has violated the provisions of Section-2 of the Forest (Conservation) Act, 1980 deliberately in spite alerting them not to commence any work before granting the permission by the Government.

In view of the above serious act, the Executive Engineer, NH Division, Perkit is requested to furnish his explanation for having carried out the above work without taking prior permission from the Government of India under Forest (Conservation) Act 1980 within 15 days from the date of receipt of this show cause notice, failing which a report will be submitted to the State Government for taking necessary action in the matter against the User Agency.


Forest Divisional Officer,
Armoor.

To,
The Executive Engineer,
NH Division, Perkit.
(Through Forest Range Officer, Armoor)

Copy to the Forest Range Officer, Armoor with instructions to serve the show cause notice on the User Agency, obtain the dated acknowledgement on the duplicate copy enclosed and re-submit to this office immediately.

221

**GOVERNMENT OF TELANGANA
(R&B) NATIONAL HIGHWAYS DEPARTMENT**

From,
Sri CH.Kantha Rao, B. Tech.,
Executive Engineer (R&B),
N.H Division, Perkit.

To,
The Forest Divisional Officer,
Armoor.

Lr. No. DB/HD/NHP/NH-63/EPC/2021-22

DT: 30.06.2021.

Sir,

Sub: - Proposal for diversion of 4.9559 Ha of Forest land in Manikbhandar and Mamidipally – III RF of Armoor Range and Division for formation of -Four Laning from Km 4/8 To Km 24/6 of Nizamabad-Jagadapur Section of NH-63(OLD NH-16) in the state of Telangana under NH (O) on EPC Mode” – **Comments on violation report – Reg.,**

Ref:- 1) violation Report submitted by FDO Armoor to PCCF, Hyderabad,
vide Rc. No. 563/2018/A1, dated: 21.01.2020.
2) Your Letter No. RC. No. 563/2018/A1, dated: 28.06.2021.

Adverting to the above cited subject, it is to inform that the Land diversion proposal initially submitted through State PWD, (R&B), Executive Engineer, NH Division, Perkit (Executive Agency) on 11.12.2017. Later on the proposal was withdrawn and resubmitted through Regional Officer (Chief Engineer), MORTH Hyderabad on 18.11.2019. In both the cases the area of Land remains 4.9559 Ha only. The Diversion proposal submitted beyond 30mt of ROW (Right of way 30mt as per Revenue records) of existing Highway, which is duly accepted by the Forest Department. The Forest Divisional Officer, Armoor Inspected the site on 17.01.2020 along with Executive Engineer (R&B), NH Division, Perkit and submitted violation report to PCCF, Hyderabad vide reference (1) in which it was stated that the user agency carried out the work **within boundary belongs to user agency** after obtaining the **tree felling permission** from Forest Department.

Vide reference (1) the the then FDO Armoor has informed to PCCF that the Black top work was carried out from Km 7/930 to Km 9/840 and Km 13/690 to Km 14/070 with **in boundary area belongs to user agency and Tree felling permission** also obtained for the above reaches from the Forest Department vide FRO, Armoor letter no RC.No.563/2017/DM dated.12.09.2017 (Copy enclosed). The Land Diversion proposal was submitted to an extent of 4.9559 Ha and in this area **no work was carried**

out by user agency which was mentioned by Forest Divisional Officer, Armoor in his violation report, which was submitted to PCCF on 21.01.2020.

It is evident that no show-cause notices were received by this office when the work was in progress from Km 7/930 to Km 9/840 and Km 13/690 to Km 14/070 during the period from April 2017 to May 2018.

Hence once again this office reiterated that no work was carried out by user agency in the proposed area for which proposal were submitted by the office. Hence it is requested to process the Stage-I proposal at the earliest.

Further it is to inform that this office is furnishing the available information like M-Book details etc as desired vide your letter cited in reference (2) dated: 28.06.2021.

Encl : A Sobolke.

Yours faithfully,



Executive Engineer,
(R&B)N.H Division, Perkit.

30.6.21.

Copy submitted to the Superintending Engineer (R&B) NH Circle, Hyderabad for favour of information.

GOVERNMENT OF TELANGANA
FOREST DEPARTMENT

Re. No. 3000/2017/D5(1),
Date: 17.11.2022.

Office of the
District Forest Officer,
Nizamabad.

EXPLANATION MEMO

Sri Vikas Meena, I.F.S
District Forest Officer,
Nizamabad.

Sub: - TS - FC ACT 1980 - Proposal for diversion of 4.9559 Ha of Forest land in Manikbandar and Marmidipally 111 RF of Armoor Range and Division for formation of four lane from KM 4/8 to KM 24/6 (I.e., Nizamabad to Armoor) of Nizamabad of Jagdalpur section of NH- 63 (old NH 16) in favour of EE R&B NH Division Perkt - Violation of FCA 1980 -Explanation called for - Reg.

...<(3A2)>...

Attention of the then Forest Divisional Officer, Armoor is invited to the subject cited above and it is informed that, the User Agency from Nov-2017 to May-2018 has carried out improvement / black topping work and widening works with median without any permission of the Competent Authority under Forest Conservation Act, 1980.

Further, the then Forest Divisional Officer, Armoor has issued tree felling permission (110 trees) from vide Rc. No. 563/2017/DM, dated 12.09.2017 under WALT A Act.

Further, it is informed that, no road can be laid in the notified Reserve Forest land without prior approval of the Competent Authority under Section (2) of Forest Conservation Act, 1980 and whoever contravenes or abets the contravention of any of the provisions of Section 2, shall be punishable with simple imprisonment for a period, which may extend to fifteen days as per the Section 3A & 3B of Forest Conservation Act, 1980.

Further, it is informed that, no breaking up of forest land can be done as per the Section 20(1)(c)(viii) of Telangana Forest Act, 1967 and contravention of the same is punishable with imprisonment for a term which may extend to one year or with fine, in addition to such compensation for damages caused to the Forests and Environment and where any construction on the forest land in contravention of sub- clause (vii) of clause (c) if sub-section (1), the same shall be liable to confiscation by an order of the Authorised Officer;

Now, therefore, this Explanation Memo is being issued to you, to be responded in writing within a period of (7) days of its issuance, stating so as to why report shouldn't be submitted to the Competent Authority for initiating necessary disciplinary action against you for not stopping the work carried out by the User Agency in Reserve Forest and granting of Tree felling permission in violation of various forest and environment laws and failure to protect forest land.

Sd/- District Forest Officer,
Nizamabad

To,

Sri. P. Ramulu (the then Forest Divisional Officer, Armoor)
(Throug Forest Divisional Officer, Armoor)
Copy submitted to the Chief Conservator of Forests, Basara Circle, Nirmal for favour of kind information.

//T.C.B.O//

Superintendent

GOVERNMENT OF TELANGANA
FOREST DEPARTMENT

Rc. No.3000/2017/D5(ii),
Date: 17.11.2022.

Office of the
District Forest Officer,
Nizamabad.

Sri Vikas Meena, I.F.S
District Forest Officer,

...<3A8>...

EXPLANATION MEMO

Sub: - TS - FC ACT 1980 - Proposal for diversion of 4.9559 Ha of Forest land in Manikbandar and Mamidipally 111 RF of Armoor Range and Division for formation of four lane from KM 4/8 to KM 24/6 (I.e., Nizamabad to Armoor) of Nizamabad of Jagdalpur section of NH- 63 (old NH 16) In favour of EE R&B NH Division Perkit - Violation of FCA 1980 -Explanation called for - Reg.

...<3A8>...

Attention of the then Forest Divisional Officer, Armoor is invited to the subject cited above and it is informed that, the User Agency from Nov-2017 to May-2018 has carried out improvement / black lopping work and widening works with median without any permission of the Competent Authority under Forest Conservation Act, 1980.

Further, the then Forest Divisional Officer, Armoor has issued tree felling permission (110 trees) from vide Rc. No. 563/2017/DM, dated 12.09.2017 under WALTA Act.

Further, it is informed that, no road can be laid in the notified Reserve Forest land without prior approval of the Competent Authority under Section (2) of Forest Conservation Act, 1980 and whoever contravenes or abets the contravention of any of the provisions of Section 2, shall be punishable with simple imprisonment for a period, which may extend to fifteen days as per the Section 3A & 3B of Forest Conservation Act, 1980.

Further, it is informed that, no breaking up of forest land can be done as per the Section 20(1)(c)(viii) of Telangana Forest Act, 1967 and contravention of the same is punishable with imprisonment for a term which may extend to one year or with fine, in addition to such compensation for damages caused to the Forests and Environment and where any construction on the forest land in contravention of sub- clause (vii) of clause (c) if sub-section (1), the same shall be liable to confiscation by an order of the Authorised Officer;


Now, therefore, this Explanation Memo is being issued to you, to be responded in writing within a period of (7) days of its issuance, stating so as to why report shouldn't be submitted to the Competent Authority for initiating necessary Disciplinary action against you for not stopping the work carried out by the User Agency in Reserve Forest and granting of Tree felling permission in violation of various forest and environment laws and failure to protect forest land.

Sd/- District Forest Officer,
Nizamabad

To,
Smt. P. Amruthamma (the then Forest Range Officer, Armoor)
(Through Forest Divisional Officer, Armoor)

Copy submitted to the Chief Conservator of Forests, Basara Circle, Nirmal for favour of kind information.

//T.C.B.O//


Superintendent

GOVERNMENT OF TELANGANA
FOREST DEPARTMENT

Rc. No.3000/2017/D5(iii),
Date: 17.11.2022.

Office of the
District Forest Officer,
Nizamabad.

Sri Vikas Meena, I.F.S
District Forest Officer,

...<3A8>...

EXPLANATION MEMO

Sub: - TS - FC ACT 1980 - Proposal for diversion of 4.9559 Ha of Forest land in Manikbandar and Mamidipally 111 RF of Armoor Range and Division for formation of four lane from KM 4/8 to KM 24/6 (I.e., Nizamabad to Armoor) of Nizamabad of Jagdalpur section of NH- 63 (old NH 16) In favour of EE R&B NH Division Perkit - Violation of FCA 1980 -Explanation called for - Reg.

...<3A8>...

Attention of the then Forest Divisional Officer, Armoor is invited to the subject cited above and it is informed that, the User Agency from Nov-2017 to May-2018 has carried out improvement / black lopping work and widening works with median without any permission of the Competent Authority under Forest Conservation Act, 1980.

Further, the then Forest Divisional Officer, Armoor has issued tree felling permission (110 trees) from vide Rc. No. 563/2017/DM, dated 12.09.2017 under WALTA Act.

Further, it is informed that, no road can be laid in the notified Reserve Forest land without prior approval of the Competent Authority under Section (2) of Forest Conservation Act, 1980 and whoever contravenes or abets the contravention of any of the provisions of Section 2, shall be punishable with simple imprisonment for a period, which may extend to fifteen days as per the Section 3A & 3B of Forest Conservation Act, 1980.

Further, it is informed that, no breaking up of forest land can be done as per the Section 20(1)(c)(viii) of Telangana Forest Act, 1967 and contravention of the same is punishable with imprisonment for a term which may extend to one year or with fine, in addition to such compensation for damages caused to the Forests and Environment and where any construction on the forest land in contravention of sub- clause (vii) of clause (c) if sub-section (1), the same shall be liable to confiscation by an order of the Authorised Officer;


Now, therefore, this Explanation Memo is being issued to you, to be responded in writing within a period of (7) days of its issuance, stating so as to why report shouldn't be submitted to the Competent Authority for initiating necessary Disciplinary action against you for not stopping the work carried out by the User Agency in Reserve Forest and granting of Tree felling permission in violation of various forest and environment laws and failure to protect forest land.

Sd/- District Forest Officer,
Nizamabad

To,
Sri. B. Ravinder (the then I/c. FRO, Armoor & Dy.RO Mamidipally Section)
(through Forest Divisional Officer, Armoor)

Copy submitted to the Chief Conservator of Forests, Basara Circle, Nirmal for favour of kind information.

//T.C.B.O//


Superintendent

GOVERNMENT OF TELANGANA
FOREST DEPARTMENT

Re. No.3000/2017/DS(IV),
Date: 17.11.2022.

Office of the
District Forest Officer,
Nizamabad.

Sri Vikas Meena, I.F.S
District Forest Officer,

...<3A3>...</p>
</div>
<div data-bbox="370 816 570 830" data-label="Section-Header>
<p>EXPLANATION MEMO</p>
</div>
<div data-bbox="90 786 806 801" data-label="Text>
<p>Sub: - TS - FC ACT 1980 - Proposal for diversion of 4.9559 Ha of Forest land in</p>
</div>
<div data-bbox="90 710 736 801" data-label="Text>
<p>Manikbandar and Marmidipally 111 Rf of Armoor Range and Division for</p>
<p>formation of four lane from KM 4/8 to KM 24/6 (I.e., Nizamabad to</p>
<p>Armoor) of Nizamabad of Jagdalpur section of NH- 63 (old NH 16) In</p>
<p>favour of EE R&B NH Division Perkit - Violation of FCA 1980 -Explanation</p>
<p>called for - Reg.</p>
</div>
<div data-bbox="409 697 528 708" data-label="Text>
<p>...<3A3>...</p>
</div>
<div data-bbox="80 626 861 687" data-label="Text>
<p>Attention of the then Forest Divisional Officer, Armoor is invited to the subject</p>
<p>ited above and it is informed that, the User Agency from Nov-2017 to May-2018 has</p>
<p>carried out improvement / black lopping work and widening works with median without</p>
<p>any permission of the Competent Authority under Forest Conservation Act, 1980.</p>
</div>
<div data-bbox="80 572 861 616" data-label="Text>
<p>Further, the then Forest Divisional Officer, Armoor has issued tree felling</p>
<p>permission (110 trees) from vide Rc. No. 563/2017/DM, dated 12.09.2017 under WALT A</p>
<p>Act. :</p>
</div>
<div data-bbox="80 486 861 561" data-label="Text>
<p>Further, it is informed that, no road can be laid in the notified Reserve Forest land</p>
<p>without prior approval of the Competent Authority under Section (2) of Forest</p>
<p>Conservation Act, 1980 and whoever contravenes or abets the contravention of any of the</p>
<p>provisions of Section 2, shall be punishable with simple imprisonment for a period, which</p>
<p>may extend to fifteen days as per the Section 3A & 3B of Forest Conservation Act, 1980.</p>
</div>
<div data-bbox="80 372 861 476" data-label="Text>
<p>Further, it is informed that, no breaking up of forest land can be done as per the</p>
<p>Section 20(1)(c)(viii) of Telangana Forest Act, 1967 and contravention of the same is</p>
<p>punishable with imprisonment for a term which may extend to one year or with fine, in</p>
<p>addition to such compensation for damages caused to the Forests and Environment and</p>
<p>where any construction on the forest land in contravention of sub- clause (vii) of clause</p>
<p>(c) if sub-section (1), the same shall be liable to confiscation by an order of the Authorised</p>
<p>Officer,</p>
</div>
<div data-bbox="80 271 861 361" data-label="Text>
<p>Now, therefore, this Explanation Memo is being issued to you, to be responded in</p>
<p>writing within a period of (7) days of its issuance, stating so as to why report shouldn't be</p>
<p>submitted to the Competent Authority for initiating necessary disciplinary action against</p>
<p>you for not stopping the work carried out by the User Agency in Reserve Forest and</p>
<p>granting of Tree felling permission in violation of various forest and environment laws</p>
<p>and failure to protect forest land.</p>
</div>
<div data-bbox="90 218 321 246" data-label="Text>
<p>Sd/-District Forest Officer,</p>
<p>Nizamabad</p>
</div>
<div data-bbox="80 138 861 216" data-label="Text>
<p>To,</p>
<p>Sri. P Sailoo (the then Forest Beat Officer)</p>
<p>(through Forest Divisional Officer, Armoor)</p>
<p>Copy submitted to the Chief Conservator of Forests, Basara Circle, Nirmal for favour of</p>
<p>kind information.</p>
</div>
<div data-bbox="399 74 574 124" data-label="Text>
<p>//T.C.B.O/</p>
<p>Superintendent</p>
</div>

**GOVERNMENT OF ANDHRA PRADESH
FOREST DEPARTMENT**

From:
Sri S.M.Selvaraj, I.F.S.,
Chief Conservator of Forests,
Nizamabad Circle,
Nizamabad.

To:
The Prl. Chief Conservator of Forests,
Andhra Pradesh,
Hyderabad.

Rc.No. 169/2009/D1, Dated, 03.01.2012.

Sir,

Sub:- Diversion of 0.825 Ha. Of forest land in Manik Bandar R.F. for Geometric improvement of curve from Km.7/2 to 24/0 Km. of Nizamabad in favour of EE R&B, Nizamabad NH Division – Permission accorded–compliance Report– Submitted – Reg.

Ref:- 1.GOI MoEF Lr.No.4-APB713/2010-BAN/8554Dt1.2.2011
1. GOMS No.56EFS&T (For-1) Dept,Dtd.6.05.10 Communicated vide PCCF Lr.No.25115/04/F1,1.6.07.
2. PCCF Rc.No. 22299/2011/FM-1,Dt. dt: 18.11.2011.
3.CCF NC (N) 169/2009/D1 Dt,23.10.2010 & 04.07.2011

With reference to the letter 2nd cited, I am submitting herewith the Compliance⁴ report on the conditions stipulated as follows:-

| Sl. No. | Condition stipulated | Compliance report |
|---------|---|--|
| 1 | The legal status of forest land shall remain unchanged | implemented |
| 2 | The demarcation of the forest area proposed for diversion shall be carried out by erecting concrete pillars duly numbered at an interval of 20m at the cost of user agency. | The demarcation of the forest area proposed for diversion has been already carried out by erecting concrete pillars duly numbered at an interval of 20m at the cost of user agency. <u>Photograph enclosed.</u> |
| 3 | The Compensatory Afforestation shall be raised over 2.225ha of degraded forest at the cost of user agency. | The Compensatory Afforestation will be raised over 2.225ha of degraded forest at the cost of user agency during 2012 planting season |
| 4 | The Addl.amount of NPV of the diverted forest land if any becoming due after revision of the same by the Hon'ble Supreme court of India in future, shall be charged by the State Government from the user agency and the same shall be transferred to Ad-hoc CAMPA in account no.CA-1578 of Corporation Bank ,Block-II,CGGO complex, Phase-I, Lodhi Road, New Delhi-110003. | Not applicable at this stage. |
| | To total forest area utilized for the project shall not exceed 0.825ha., In case the land is not taken over by the user agency or the same is not used for the purpose within a period of two years, then the area in question shall be taken back by the Forest Department. | To total forest area utilized for the project I not exceed 0.825ha., The land is already taken over by the user agency for the same purpose. |

This is submitted for favour of kind information.

Yours faithfully,

Sd/-Chief Conservator of Forests,
Nizamabad Circle, Nzb.

//:true copy://


f Manager.

8

2002

293



GOVERNMENT OF ANDHRA PRADESH
FOREST DEPARTMENT

End. No.24016/2008-F3.

Date:27.05.2011

Sri C.Madhukar Raj, I.F.S.,
Prl. Chief Conservator of Forests.
(Head of Forest Force) (FAC)

Copies of the MoEF, GOI, Lr.No.4-APB713/2010-BAN/8554
dt.01.02.2011 and G.O.Ms.No.56 EFS&T (For.I) Dept dt.06.05.2010 are
communicated herewith for necessary action.

The Divisional Forest Officer, Nizamabad & Chief Conservator of
Forests, Nizamabad are directed to handover the diverted 0.825 Ha of forest land
in Nizamabad Division to User Agency and ensure that the conditions stipulated
by GOI/GoAP are strictly complied with and condition-wise compliance report is
submitted within one month.

Sd/- C.Madhukar Raj,
Prl. Chief Conservator of Forests.
(Head of Forest Force) (FAC)

To
The Divisional Forest Officer, Nizamabad & Conservator of Forests, Nizamabad.
Copy w/e to the Executive Engineer, R&B, NH Division, Perkit, Nizamabad
District for information and necessary action.
Copy w/e to FM-1 section, O/o Prl. Chief Conservator of Forest, AP, Hyderabad
for information and necessary action regarding monitoring of compliance of
conditions stipulated by the GOI & GoAP.
Copy to Stock File.

// T.C.B.O//

Superintendent

DISPATCH

22/6/11
Despatch Cle

Re No: 189/09/D, dt 22/06/11

Copy communicated to DFO NRB for a/a.

T.C.B.O

Manager

CHIEF CONSERVATOR OF FORESTS
Nizamabad Circle, Nizamabad.

22/6

22/6/11

A

08/08/62 23 7438

193



भारत सरकार
पर्यावरण एवं वन मंत्रालय
GOVERNMENT OF INDIA
MINISTRY OF ENVIRONMENT & FORESTS
क्षेत्रीय कार्यालय (दक्षिण वलय)
Regional Office (Southern Zone)
Kendriya Sadan, 4th Floor, E&F Wings, 17th Main Road,
2nd Block, Koramangala, Bangalore - 560 034.

No. :
नगर : पर्यावरण, बंगलूर
Telegram : PARYAVARAN
BANGALORE
दूरभाष :
Telephone : 080-25635908
Tele Fax : 080-25537184

No.4-APB713/2010-BAN/8554
Dated the 1st February, 2011

To
The Special Secretary to the Government of Andhra Pradesh,
Environment, Forests, Science & Technology Department,
A.P. Secretariat,
Hyderabad- 500 022.

Subject: Diversion of 0.825 ha. of forest land in Manik Bandar RF of Nizamabad Forest Division/District for Geometric improvement of curve from 7/2 to 24/0 of Nizamabad to Jagadapur of NH 16 road in favour of Executive Engineer, (R&B), NH Division, Perkit.

Sir,

Kindly refer to State Government's letter No.512/FOR.I(1)/2010 dated 19.06.2009 on the above subject seeking prior approval of the Central Government in accordance with Section'2' of the Forest (Conservation) Act, 1980 for the said project. The proposal was accorded in-principle (Stage-I) approval by the Central Government vide letter of even number dated 5th August, 2010. The State Government vide letter No.512/FOR.I(1)/2010 dated 27.11.2010 have reported compliance to the conditions stipulated in the in-principle approval.

After careful consideration of the proposal of State Government, I am directed to convey Central Government's approval (Stage-II) under Section'2' of Forest (Conservation) Act, 1980 for diversion of 0.825 ha. of forest land in Manik Bandar RF of Nizamabad Forest Division/District for Geometric improvement of curve from 7/2 to 24/0 of Nizamabad to Jagadapur of NH 16 road in favour of Executive Engineer, (R&B), NH Division, Perkit, for a period of 20 years, subject to the following conditions:-

1. The legal status of the forest land shall remain unchanged.
2. The demarcation of the forest area proposed for diversion shall be carried out by erecting cement concrete pillars duly numbered at an interval of 20 meters at the cost of user agency.
3. The Compensatory Afforestation shall be raised over 2.225 ha of degraded forest at the cost of user agency.

195

4. The additional amount of the Net Present Value (NPV) of the diverted forest land if any becoming due after revision of the same by the Hon'ble Supreme Court of India in future, shall be charged by the State Government from the user agency and the same shall be transferred to Ad-hoc CAMPA in account number CA-1578 of Corporation Bank, Block-II, CGGO Complex, Phase-1, Lodhi Road, New Delhi -110 003.

5. The total forest area utilized for the project shall not exceed 0.825 ha. In case the land is not taken over by the user agency or the same is not used for the stipulated purpose within a period of two years, then the area in question shall be taken back by the Forest Department.

Yours faithfully,

(N.S.Murali)
Deputy Conservator of Forests (Central)

Copy to:-

1. The Director General of Forests & Special Secretary to Govt. of India, Ministry of Environment & Forests, Paryavaran Bhavan, CGO Complex, Lodhi Road, New Delhi - 110 003.
2. The Principal Chief Conservator of Forests, Forests Department, Govt. of Andhra Pradesh, Aranya Bhavan, Saifabad, Hyderabad, PIN- 500 004.
3. The Additional Principal Chief Conservator of Forests/Nodal Officer (FCA), Office of the Principal Chief Conservator of Forests, Forests Department, Govt. of Andhra Pradesh, Aranya Bhavan, Saifabad, Hyderabad, PIN- 500 004.
4. The Executive Engineer, (R&B), NH Division, Perkit, Nizamabad District (A.P).
5. Guard file.

(N.S.Murali)
Deputy Conservator of Forests (Central)

**Government of Telangana
Forest Department**

From
Sri M.Bhavani Shankar,S.F.S.,
Forest Divisional Officer,
Armoor.

To
The District Forest Officer,
Nizamabad District,
Nizamabad.

Rc.No. 2417/2008/A1, dtd. .10.2022.

Sir,

Sub: Telangana State – Forest Department – FCA – Diversion of 0.825 Ha. of Forest land in Manik Bhandhar RF of Armoor Forest Division of Nizamabad District for Geomatic Improvement of Curve from 7/2 to 24/0 of Nizamabad to Jagadapur of NH-16 road in favour of Executive Engineer, (R&B), NH Division, Perkit – Compliance Report – Submitted -Reg.

Ref: 1. Prl.CCF.TS.Hyd.Rc.No.22299/2007/FCA-5(ii), dtd.12.11.2018.
2. DFO, NZB Rc.No. 166/2016/D5, Dt:30.01.2019
3. FRO, Armoor Rc.No.40/ARM/2019, Dated:27.10.2022

&*

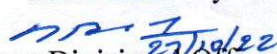
In compliance to the instructions contained in the references and subject cited, the Forest Range Officer, Armoor has submitted the information in the following proforma.


| C.No. | Description of the condition | Reply |
|-------|---|--|
| 2 | The demarcation of the forest area proposed for diversion shall be carried out by erecting concreted pillars duly numbered at an interval of 20 m at the cost of User Agency. | 12 Nos. Cement concrete pillars are erected, photographs are enclosed herewith. GPS Coordinates are given below. |
| 3 | The Compensatory Afforestation shall be raised over 2.225 Ha. of degraded forest at the cost of User Agency. | Total 900 No of Trees Planted (2.225 Ha.) during 2012-13 in Compt.No.113 of Guthpa Beat of Mamidipally Section of Armoor Range of Armoor Division. Survival is 90%. GPS Coordinates are given below. |

| GPS Coordinates of Cement Concrete Pillars (12 Nos.) | GPS coordinates of the CA Plantation (2.225 Ha) |
|--|---|
| 1. 18.73249 - 78.15076 | 1. 18.75049 - 78.21040 |
| 2. 18.73243 - 78.15057 | 2. 18.75066 - 78.20997 |
| 3. 18.73238 - 78.15040 | 3. 18.75075 - 78.20947 |
| 4. 18.73231 - 78.15024 | 4. 18.75010 - 78.20908 |
| 5. 18.73221 - 78.15007 | 5. 18.74975 - 78.20954 |
| 6. 18.73194 - 78.14989 | 6. 18.74898 - 78.20914 |
| 7. 18.72183 - 78.14979 | 7. 18.74846 - 78.20927 |
| 8. 18.73169 - 78.14971 | 8. 18.74852 - 78.20963 |
| 9. 18.73160 - 78.14963 | 9. 18.74875 - 78.20996 |
| 10. 18.73141 - 78.14957 | 10. 18.74938 - 78.21034 |
| 11. 18.73123 - 78.14951 | 11. 18.74975 - 78.21036 |
| 12. 18.73107 - 78.14949 | 12. 18.75009 - 78.21040 |


This is submitted for favour of kind information and necessary action.


Yours faithfully


Forest Divisional Officer,
Armoor.











Proposal for Diversion of National Highway Road (Old NH-16) in Mamidipally-I, Mamidipally-III and Manikbhandar RF of Armoor Range and Division of Nizamabad District.

| Sl. No. | Name | Division | Name of the RF | Total Surveyed Area in Ha. | Length | ROW width considered m | ROW Area considered Ha | Old Diversion area | Net Diversion Area-Ha. | Violation by double laning of 24.5m details Ha |
|---------|----------|----------|--------------------------------|----------------------------|---------|------------------------|------------------------|--------------------|------------------------|--|
| 1 | 2 | 3 | 4 | 5 | 6 | 7 | | | 8 | 9 |
| 1 | Part-I | Armoor | Manikbhandar | 0.796 | 179.00 | 8 | 0.1432 | 0.825 | 6.05908 | No violation in the area |
| 2 | Part-II | | | 1.252 | 366.20 | 8 | 0.29296 | | | |
| 3 | Part-III | | Manikbhandar & Mamidipally-III | 7.032 | 2199.70 | 8 | 1.75976 | | | 4.41 |
| 4 | Part-IV | | Mamidipally-I | 1.136 | 377.70 | 0 | 0 | | 1.136 | 1.136 |
| TOTAL:- | | | | 10.216 | 3122.60 | | 2.19592 | | 7.19508 | 5.546 |


Forest Divisional Officer
Armoor


District Forest Officer,
(Deputy Conservator of Forests),
Nizamabad District.