

JOINT INSPECTION REPORT


Page B

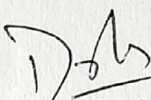
As per the memo no. 764/ED/T/FEWMD dated 02/08/18 of Divisional Forest Officer (T), East, a joint inspection of the land proposed for construction of branch road from RD 350 of NSH (Old India Press) - Burtuk JHS road to Gurung Gaon in East Sikkim under Gangtok (T) Range was carried out by the undersigned officials on 23.08.2018.

Following observations were made during the inspection:


- 1 The total length of the road is 400mts and the width is 6mts. Hence, the total area required for the construction of the road is $400 \times 6 = 2400\text{sqm}$ or 0.24 ha or 0.5930 acres
- 2 As per the S.O.I. toposheet no. 78A/11/2, the proposed new road falls outside Bulbulay R.F.
- 3 As per the land survey records of 1951-52, the proposed new road falls within Reserve Forest.


Report is submitted for further n.a. please.



Block Officer
Sonam W. Lepcha
Survey & Demarcation
Survey & Demarcation Division
Deorali, Gangtok


Junior Engineer
PWD, Gangtok
Junior Engineer (R&B)
Sub-Division No-IV
PWD, Gangtok


Praadeep Chettri
Councillor
Ward No.1, U. Burtuk
Gangtok Municipal Corporation


Representative
Gangtok (T), Range



HFG
Survey & Demarcation


Survey & Demarcation Supervisor
District Collector's Office, Gangtok

FORMAT OF JOINT INSPECTION REPORT FOR FOREST CONSERVATION ACT, 1980 CLEARANCE		
SL. NO	PARTICULARS	
1	Name of the project:	Construction of link road from NH 10 (near Old India Press, Burtuk) towards ICDS and Gurung Gaon, Butruk via Gurung Crematorium in East Sikkim (PART-II) 400 meters.
2	Brief project report:	Enclosed.
3	Date of Joint Inspection:	23.08.2018
4	Participants: Name: Designation: Department:	Sonam Gyattsen Bhutia Junior Engineer Roads & Bridges Dept.
5	Details of Land (in Ha):	
	Private Land:	-
	Forest Land	0.240Ha.
	Total Land involved:	0.240Ha.
6	Legal Status of Forest Land:	
	Gaucharan:	-
	Khasmal:	-
	Reserve Forest:	0.240Ha.
	Any other:	-
7	Legal Status of Private Land as per 1951-52 record (Details of private land to be attested and attested copy of Cadastral Map:	-


8	Item wise break up of Forest land required as per project:	0.240Ha.
9	Whether any National Park, Wildlife Sanctuary involved or not:	-
10	Type of Vegetation: Top Canopy, Middle Canopy Ground Flora:	-
11	Density of Crops (in %):	-
12	No. of felling of trees/poles and Forest produce involved or not, if yes indicate details of plot etc:	Yes, detail enclosed.
13	Topography of project area, soil type forest area:	-
14	Brief observation of inspection team:	-
15	Sketch map of proposed project area showing details alignments:	Enclosed.
16	Enumeration list of trees/poles/shrubs and medicinal herbs etc:	Enclosed.
17	Any other aspects related to project in Forest area:	-

Representatives of :


Junior Engineer (R&B)
Sub-Division No-IV
PWD, Gangtok
User Agency

Land Revenue Department

Forest Department


Head of the Project Authority.

PCE cum-Secretary (R&B)
Govt of Sikkim
Gangtok