

FORM - I  
(For linear projects)  
Government of Telangana  
Office of the District Collector, Jayashankar Dist.

\*\*\*

RC. No: Mission Bhagiratha/MB-15/4/ROFR/2016

Dated: 17-11-2016


**TO WHOMSOEVER IT MAY CONCERN**

In compliance of the Ministry of Environment and Forests (MoEF), Government of India's letter No.11-9/98-FC (pt) dated 3rd August 2009 wherein the MOEF issued guidelines on submission of evidences for having initiated and completed the process of settlement of rights under the scheduled Tribes and Other Traditional Forest Dwellers (Recognition of Forest Rights) Act, 2006 ('FRA', for short) on the forest land proposed to be diverted for non-forest purposes read with MoEF's letter dated 5th February 2013 where in MoEF issued certain relaxation in respect of linear projects, it is certified that 3.807 hectares of forest land proposed to be diverted in favour of Superintending Engineer TDWSP (RWS&S) Circle Karimnagar, for Laying of pipeline and construction of structures in Segment 15/4 (Mahadevpur) lying in Nasturpalli & Medipalli Habitations of Kataram mandal and Edapalli, Kudurupalli, Peddampet, Ambatpalli, Pankena, Kamanpalli, Palimela, Dammuru & Sarvaipet Habitations of Mahadevpur mandal of Jayashankar District falls within jurisdiction of Mahadevpur and Chinthakani ranges of Mahadevpur Forest Division.


It is further certified that:

- (a) The complete process for identification and settlement of rights under the FRA has been carried out for the entire 3.807 hectares of forest area proposed for diversion. A copy of records of all consultations and meetings of the Forest Rights Committee(s), Gram Sabha(s) and Sub-Divisional Level Committee are enclosed as annexure-1 to annexure-60;
- (b) The diversion of forest land for facilities managed by the Government as required under section 3 (2) of the FRA have been completed and the Gramasabhas have given their consent to it;
- (c) The proposal does not involve recognised rights of Primitive Tribal Groups and Pre-agricultural Communities.

Encl.: As above.

  
Signature

(Full name and official seal of the District Collector)

  
E/ansel/peddapally  
1/c. TDWSP

District Collector  
Jayashankar Dist. HQ at. Bhupalpally


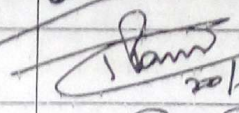
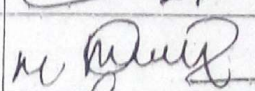





33

RESOLUTION OF DIVISIONAL COMMITTEE OF RoFR ACT, 2006 UNDER THE  
CHAIRMANSHIP OF DISTRICT COLLECTOR: KARIMNAGAR :: Dt.            -            -2016.

Chairman : Smt. Neetu Kumari Prasad IAS,  
District Collector, Karimnagar.

The following members are present.

Sl. No	Name of the Member	Designation	Signature
1	Smt. Neetu Kumari Prasad, IAS, District Collector, Karimnagar.	Chairman	
2	Sri. T. Ravikiran, IFS, Divisional Forest Officer, Karimnagar East.	Member	
3	Sri. Malothu Ramchandram, ZPTC, Bheemdevarapally.	Member, ST	
4	Sri. Thota Agaiah, ZPTC, Yellareddypet.	Member, BC	
5	Smt. Bhookya Sarala, ZPTC, Sarangapoor.	Member, ST	
6	Sri. M. Yerraiah, M.A, District Tribal Welfare Officer.	Convener	

The Superintending Engineer TDWSP (RWS & S) Circle Karimnagar has requested District Tribal Welfare Officer, Karimnagar to issue certificate in Annexure-I (Form-I) for linear project as per MoEF's Letter No. 11-9/98-FC(pt), Dt., 05-07-2013 in respect of proposals submitted for diversion of 3.807Ha of forest land lying in Mahadevpur and Chinthakani ranges of Karimnagar East Division for "Laying of pipeline and construction of structures in Segment 15/4 (Mahadevpur)" for providing safe drinking water to Mahadevpur in Karimnagar Dist in favour of Superintending Engineer, TDWSP (RWS & S) Circle, Karimnagar.

Accordingly the following Gram Panchayaths have convened the meetings of Grama sabhas, under the chairmanship of Sarpanchs, along with Chairmans, Forest rights committees and unanimously passed resolution stating that there is NO objection for diversion of proposed forest land in favor of Superintending Engineer TDWSP (RWS & S) Circle Karimnagar.

S/N	Name of the Mandal	Name of the GP	Name of the Habitation	Area(Ha)
1	Kataram	Kataram	Nasturpalli	1.301
2	Kataram	Ankushapur	Medipalli	0.056
3	Mahadevpur	Kudurupalli	Edapalli	0.179
4	Mahadevpur	Kudurupalli	Kudurupalli	0.079
5	Mahadevpur	Peddampet	Peddampet	0.062
6	Mahadevpur	Ambatpalli	Ambatpalli	0.299
7	Mahadevpur	Pankena	Pankena	0.826
8	Mahadevpur	Palimela	Kamanpalli	0.163
9	Mahadevpur	Palimela	Palimela	0.109
10	Mahadevpur	Dammuru	Dammuru	0.702
11	Mahadevpur	Sarvaipet	Sarvaipet	0.031
TOTAL AREA				3.807



As there are no encroachments by tribal people in the proposed forest land to be diverted and further resolved that there are NO pending RoFR claims to be settled under Forest Rights Act.

Based on the resolutions passed by Gram Panchayaths in Grama sabhas and Sub-Divisional Committee Manthani, the members of Divisional Committee Karimnagar have NO objection regarding diversion of forest land measuring an extent of 3.807 Ha in Mahadevpur and Chinthakani Ranges of Karimnagar East Division for "Laying of pipeline and construction of structures for providing safe drinking water in Segment 15/4 (Mahadevpur)" in favour of Superintending Engineer, TDWSP (RWS & S) Circle, Karimnagar and subsequent issue of certificate in Form-I.



CHAIRMAN  
DIVISIONAL COMMITTEE &  
DISTRICT COLLECTOR KARIMNAGAR

RESOLUTION OF SUB DIVISIONAL COMMITTEE OF RoFR ACT, 2006 UNDER THE  
CHAIRMANSHIP OF REVENUE DIVISIONAL OFFICER : MANTHANI :: Dt.

Chairman : Sri , B.SRINIVAS

Revenue Divisional Officer, Manthani.

The following members are present.

S. No	Name of the Member	Designation	Signature
1	Sri , B.SRINIVAS Revenue Divisional Officer, Manthani.	Chairman	B. Srinivas
2	Sri. T. Ravikiran T. P. S <del>S.D.O</del> Karimnagar East Division.	Member	T. Ravikiran
3		Member,	
4		Member,	

The Superintending Engineer TDWSP (RWS & S) Circle Karimnagar has requested District Tribal Welfare Officer, Karimnagar to issue certificate in Annexure-I (Form-I) for linear project as per MoEF's Letter No. 11-9/98-FC(pt), Dt., 05-07-2013 in respect of proposals submitted for diversion of 3.807Ha of forest land lying in Mahadevpur and Chinthakani ranges of Karimnagar East Division for " Laying of pipeline and construction of structures for providing safe drinking water in Manthani Constituency-Segment 15/4" in favour of Superintending Engineer, TDWSP (RWS & S) Circle, Karimnagar.

Accordingly the following Gram Panchayaths have convened the meetings of Grama sabhas, under the chairmanship of Sarpanchs, along with Chairmans, Forest rights committees and unanimously passed resolution stating that there is NO objection for diversion of proposed forest land in favor of Superintending Engineer TDWSP (RWS & S) Circle Karimnagar.

S/N	Name of the Mandal	Name of the GP	Name of the Habitation	Area(Ha)
1	Kataram	Kataram	Nasturpalli	1.301
2	Kataram	Ankushapur	Medipalli	0.056
3	Mahadevpur	Kudurupalli	Edapalli	0.179
4	Mahadevpur	Kudurupalli	Kudurupalli	0.079
5	Mahadevpur	Peddampet	Peddampet	0.062
6	Mahadevpur	Ambatpalli	Ambatpalli	0.299
7	Mahadevpur	Pankena	Pankena	0.826
8	Mahadevpur	Palimela	Kamanpalli	0.163
9	Mahadevpur	Palimela	Palimela	0.109
10	Mahadevpur	Dammuru	Dammuru	0.702
11	Mahadevpur	Sarvaipet	Sarvaipet	0.031
TOTAL AREA				3.807



Based on the resolutions passed by Gram Panchayaths in Grama sabhas, the members of Sub-Divisional Committee Karimnagar have NO objection regarding diversion of forest land measuring an extent of 3.807 Ha in Mahadevpur and Chinthakani Ranges of Karimnagar East Division for "Laying of pipeline and construction of structures for providing safe drinking water in Manthani constituency -Segment 15/4" in favour of Superintending Engineer, TDWSP (RWS & S) Circle, Karimnagar and subsequent issue of certificate in Form-I.

SUB DIVISIONAL COMMITTEE &  
REVENUE DIVISIONAL OFFICER MANTHANI

7116