

## ANNEXURE

(See Rule 6)

## Form-A

Form for seeking prior approval under section 2 of the proposals by the State Governments  
and other authorities

## PART-1 (To be filled up by agency)

1	Project Details	:	Roads & Buildings Department (Executive Engineer, R&B, Division Bodhan)
(i)	Short narrative of the proposal and project/scheme for which the forest land is required		<p><b>Name of the Project:</b> Widening of Single lane to Double lane for connecting mandal head quarter to district head quarter for Maddelcheruvu to Pitlam road from km 0/0 to 19/0 in Nizamabad District.</p> <p>The road Maddelcheruvu to Pitlam road is having a length of 19.00Kms. The road is single lane with BT surface. This is important and only road connecting Pitlam mandal with district head quarter. The Road connects Banswada Bichkunda (MDR) road and Sangareddy- Nanded- Akola road (NH-161). The villages connected on the road are Maddelcheruvu, Gouraram, Rampur, Siddapur Pothireddypalli, Pothireddypalli Thanda, Thimmanagar etc.</p> <p>The existing road is passing through forest area in different stretch's as mentioned against item no. 2 below.</p> <p>As per the area statement enclosed, 2.6242 Hectors or (6.49Acres) of forest land is required for diversion.</p>
(ii)	Map showing the required forest land, boundary of adjoining forest on a 1:50,000 scale map		<p>Original Map in SI sheet showing the location of the existing road passing through Reserve Forest area is enclosed.</p> <p>DGPS surveyed map duly authenticated by the Geomatics cell of Prl. Chief Conservator of Forests office is also enclosed.</p>
(iii)	Cost of the project		Rs.24.00 Crores
(iv)	Justification for locating the project in forest area		<p>The reach is under the Forest jurisdiction of Nizamabad.</p> <p>The reach from 5/7 to 7/0 to 13/1 to 14/3 Left side passing through</p> <p>It is proposed to improve 1 lane to Double lane. The Telangana Government</p>

			<p>have taken policy decision to improve the roads from Single lane to Double lane connecting from Mandal headquarter to District head quarters. There is no other alternative except proposing upgradation in forest area of Nizamabad Division. -A Reserve Forests in-order to meet the norms of MoRTH, GoI, New Delhi.</p> <p>Hence we seek permission for working in these stretches and felling permission of trees in these stretches.</p>
(v)	Cost-benefit analysis		<b>Cost Benefit (CB) analysis</b> is not essential as the forest area proposed for diversion for this project is <20 Ha and falling in plains.
(vi)	Employment likely to be generated		365 Man days
2	Purpose –wise breakup of the total land required		
	<b>Sl.no</b>	<b>Stretch</b>	<b>Area in Ha</b>
	1	Km 5/7 to 7/0 Both sides.	1.845
	2	Km 13/1 to 14/3 L/s.	0.7792
		<b>Total Forest area required</b>	<b>2.6242 HA</b>
3	Details of displacement of people due to the Project, if any		No displacement of people due to this project.
(i)	Number of families		None
(ii)	Number of Scheduled casts/Scheduled Tribe families		None
(iii)	Rehabilitation Plan		Does not arise
4	Whether clearance under Environment (Protection) Act.1986 required (Yes/No)		Not required




5	Undertaking to bear the cost of raising and maintenance of compensatory afforestation as well as cost for protection and regeneration of safety zone, etc as per the scheme prepared by the State Government	
6	Details of Certificates/Documents enclosed as required under the instructions	<ol style="list-style-type: none"> <li>1. Undertaking to bear the cost of NPV</li> <li>2. Undertaking to bear the cost of Addl. NPV.</li> <li>3. Undertaking to bear the cost towards Compensatory Afforestation charges.</li> <li>4. Certificate of no-alternative non-forest land available for the subject project.</li> <li>5. Original Map in SI sheet showing the location of the existing road passing through Reserve Forest area is enclosed.</li> <li>6. DGPS surveyed map duly authenticated by the Geomatics cell of Prl. Chief Conservator of Forests office is also enclosed.</li> </ol>


Date: .01.2016

Place: Bodhan.


Signature:



(Name in Block Letter): Sri CH.ANJIAIAH  
Executive Engineer, R&B Division,  
Raakasipet, Bodhan (Post),  
Bodhan -

  
Superintending Engineer,  
(R&B) Circle, Nizamabad.

Countersigned

  
Engineer-in-Chief (R&B),  
Roads, CRN, Hyderabad.