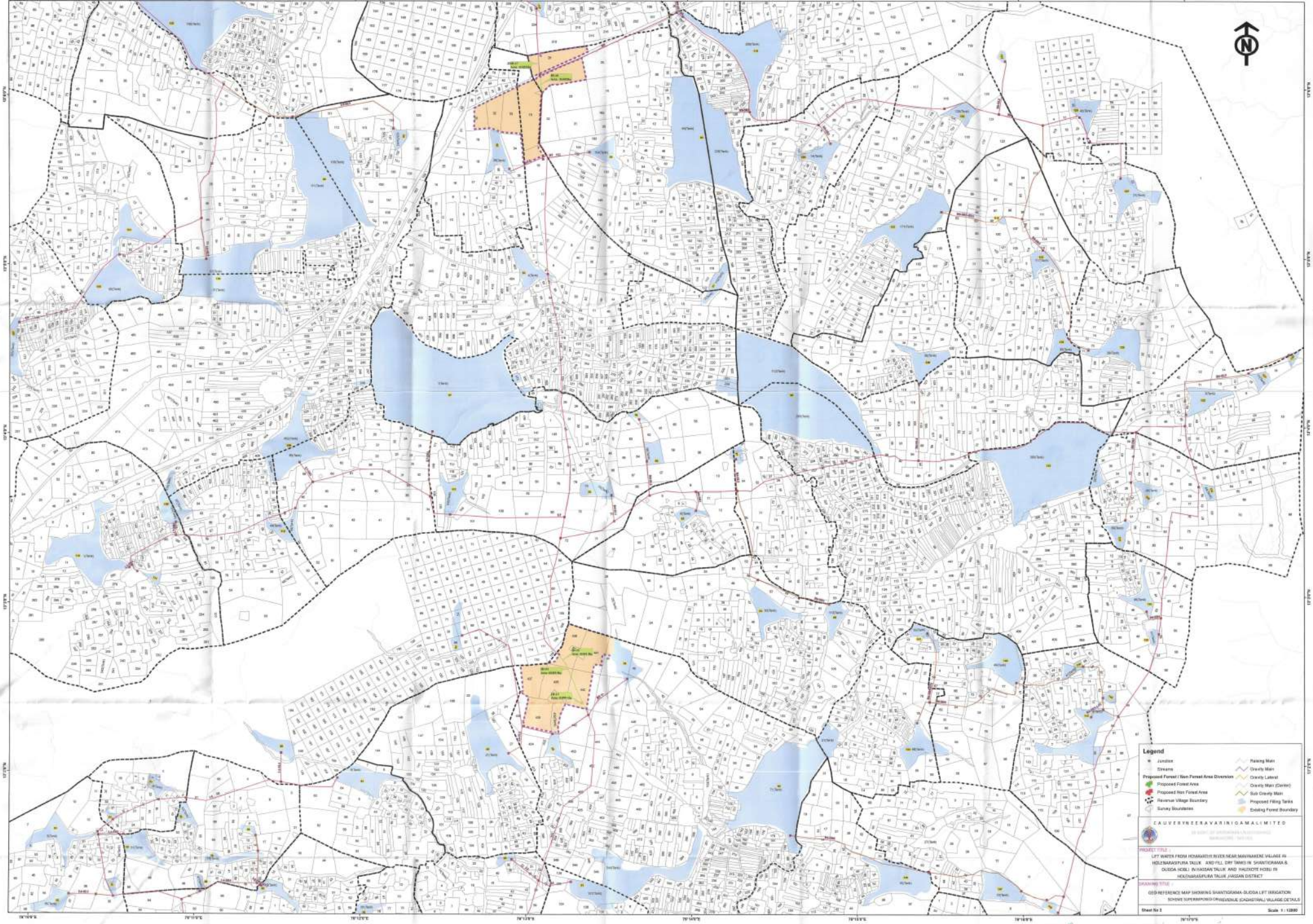
Legend
Junction
Streams
Proposed Forest / Non Forest Area Diversion
Proposed Forest Area
Proposed Non Forest Area
Revenue Village Boundary
Survey Boundaries
Raising Main
Gravity Main
Gravity Lateral
Gravity Main (Center)
Sub Gravity Main
Proposed Filling Tanks
Existing Forest Boundary
CAUVERYNEERAVARINIGAMALIMITED
PROJECT TITLE :
LIFT WATER FROM HONNARATHI RIVER NEAR MAVINAKERE VILLAGE IN HOLENARASIPURA TALUK AND FILL DRY TANKS IN SHANTIGRAMA & DUDDA HOBLI IN HASSAN TALUK AND HALEKOTE HOBLI IN HOLENARASIPURA TALUK ,HASSAN DISTRICT
DRAWING TITLE :
GEO REFERENCE MAP SHOWING SHANTIGRAMA-DUDDA LIFT IRRIGATION SCHEME SUPERIMPOSED ON REVENUE (CADASTRAL) VILLAGE DETAILS
Sheet No 2
Scale 1 : 12000

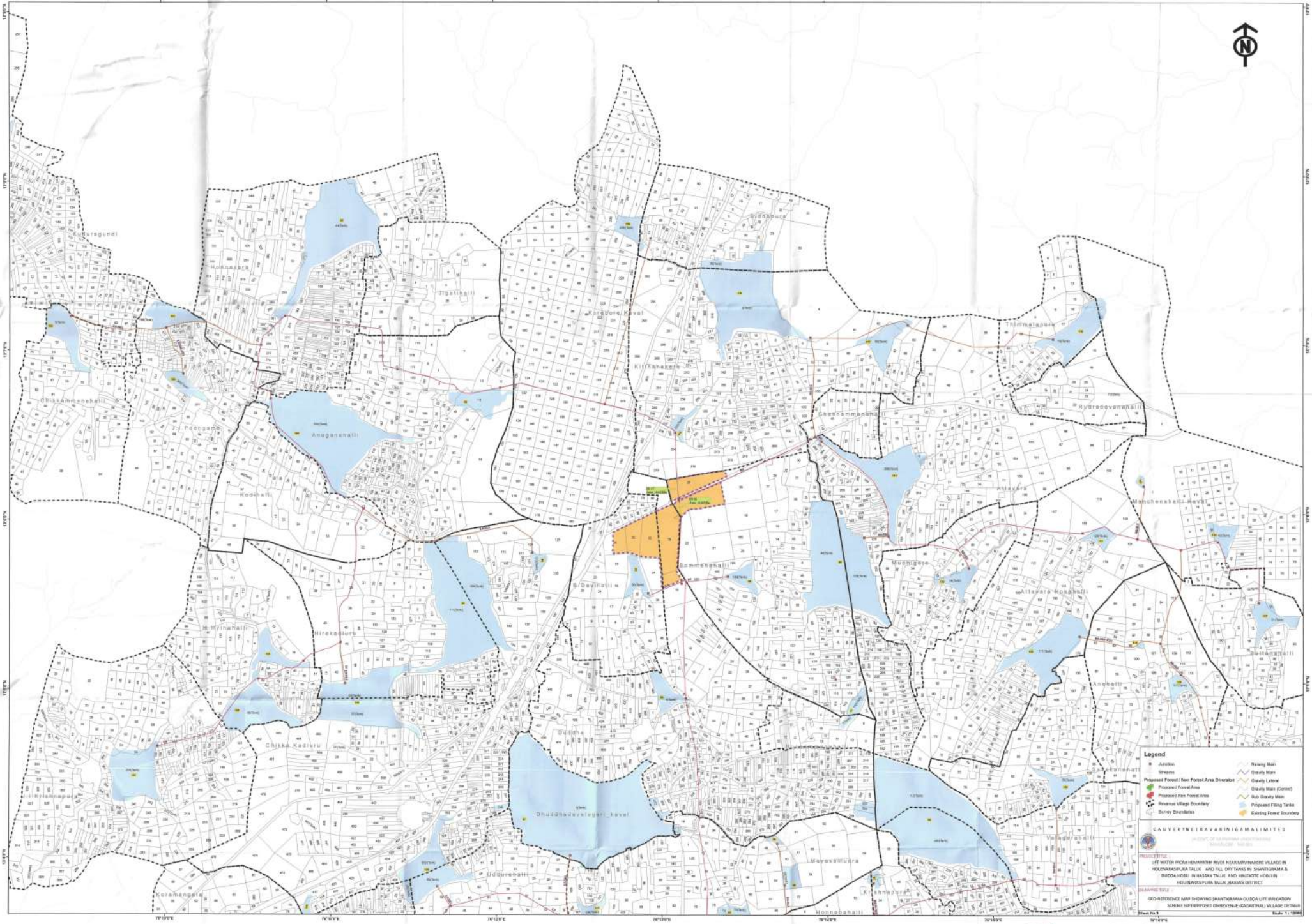
Kuduragundi
Honnasara
Jigatihalli
Karabore Kaval
Siddapura
Thimmalapura
Chikkammanahalli
Paongane
Anugankhalli
Kittanakere
Chennammanahalli
Rudradevanahalli
Kodihalli
Sri
Attavara
Manchenahalli Kaval
Bommenahalli
Muddigere
Attavara Hosahalli
H.Mylnahalli
Hirekadluru
B.Devinahalli
Chikka Kadiru
Dudda
Dhuddhaduvelagari_kaval
Anchehalli
Kalkeranahalli
Kriskanapura
Vasagerahalli
Mayasamudra
Krishnapura
Udurenahalli
Koramangala
Hosnagahalli
Legend
Junction
Streams
Proposed Forest / Non Forest Area Diversion
Proposed Forest Area
Proposed Non Forest Area
Revenue Village Boundary
Survey Boundaries
Raising Main
Gravity Main
Gravity Lateral
Gravity Main (Center)
Sub Gravity Main
Proposed Filling Tanks
Existing Forest Boundary
CAUVERY NEERAVARINIGAMA LIMITED
PROJECT TITLE :
LIFT WATER FROM HEMAVATHY RIVER NEAR MAVINAKERE VILLAGE IN HOLENARASIPURA TALUK AND FILL DRY TANKS IN SHANTIGRAMA & DUDDA HOBLI IN HASSAN TALUK AND HALEBIDU HOBLI IN HOLENARASIPURA TALUK, HASSAN DISTRICT
DRAWING TITLE :
GEO-REFERENCE MAP SHOWING SHANTIGRAMA-DUDDA LIFT IRRIGATION SCHEME SUPERIMPOSED ON REVENUE (CADASTRAL) VILLAGE DETAILS
Sheet No 3
Scale 1 : 12000

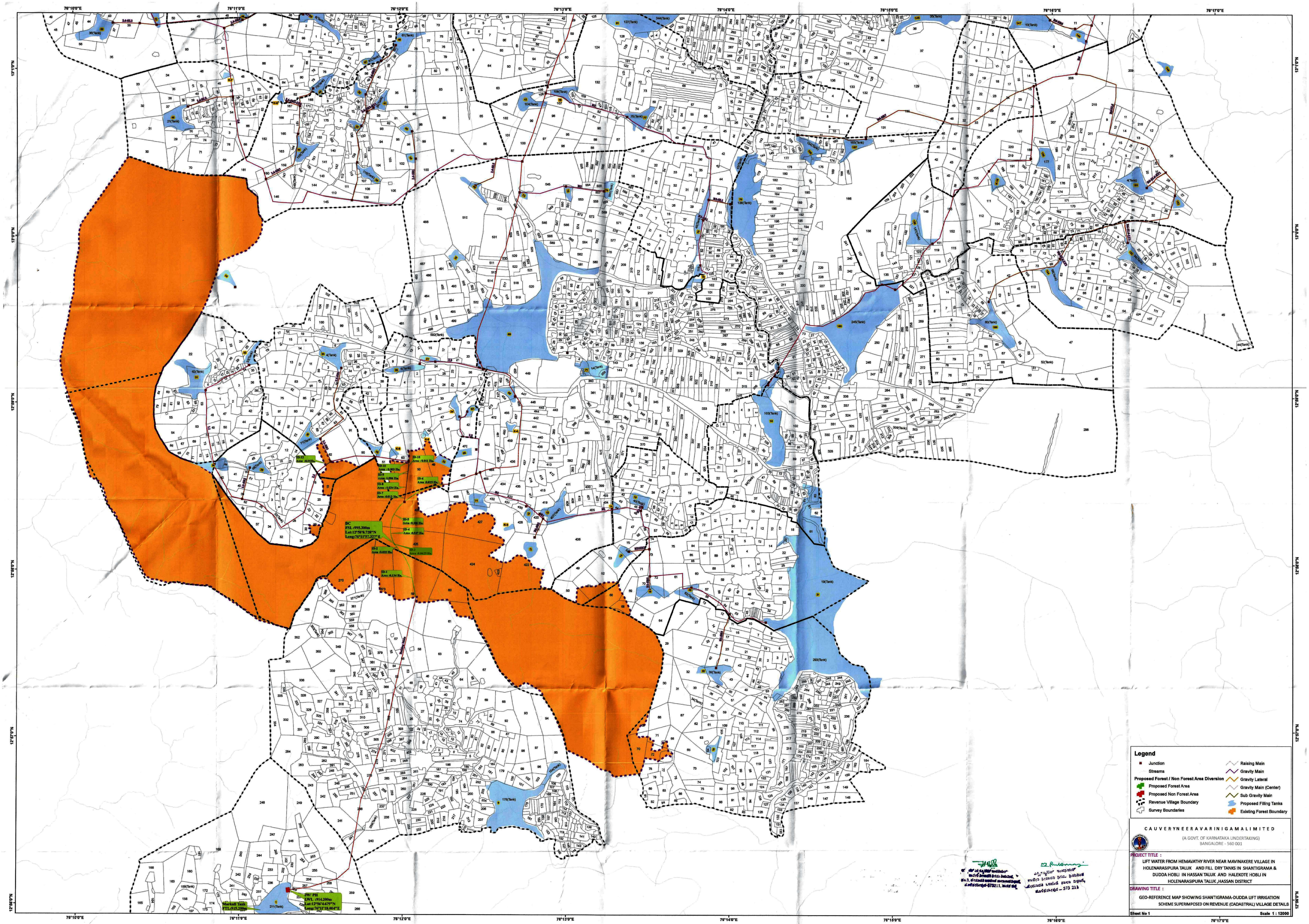

C A U V E R Y N E E R A V A R I N I G A M A L I M I T E D

(A GOVT. OF KARNATAKA UNDERTAKING)
BANGALORE - 560 001

PROJECT TITLE :

LIFT WATER FROM HEMAVATHY RIVER NEAR MAVINAKERE VILLAGE IN HOLENARASIPURA TALUK AND FILL DRY TANKS IN SHANTIGRAMA & DUDDA HOBLI IN HASSAN TALUK AND HALEKOTE HOBLI IN HOLENARASIPURA TALUK ,HASSAN DISTRICT

DRAWING TITLE :

GEO-REFERENCE MAP SHOWING SHANTIGRAMA-DUDDA LIFT IRRIGATION SCHEME SUPERIMPOSED ON REVENUE (CADASTRAL) VILLAGE DETAILS

Sheet No 1

Scale 1 : 12000

Proposed Forest Boundary Coordinates

ID	SVY	Village	Latitude	Longitude	ID	SVY	Village	Latitude	Longitude	ID	SVY	Village	Latitude	Longitude
1	59	Hongare	12.96831865	76.19985998	6	425	Shanthigrama	12.96937165	76.19909914	34	426	Shanthigrama	12.97475683	76.20279616
2	59	Hongare	12.96796845	76.2001603	7	425	Shanthigrama	12.96912076	76.19922188	35	426	Shanthigrama	12.97487985	76.20330764
3	59	Hongare	12.96767157	76.20033741	8	425	Shanthigrama	12.96911369	76.19921256	36	426	Shanthigrama	12.97493618	76.20359603
4	59	Hongare	12.96747338	76.20044011	9	425	Shanthigrama	12.96910662	76.19920324	37	426	Shanthigrama	12.97491914	76.2036268
5	59	Hongare	12.96733161	76.20051599	10	425	Shanthigrama	12.96936278	76.19907792	1	49	Ranganathapura	12.97491914	76.2036268
6	59	Hongare	12.96690918	76.2007113	11	425	Shanthigrama	12.96965482	76.19896656	2	49	Ranganathapura	12.97493618	76.20359603
7	59	Hongare	12.96649294	76.20085358	12	425	Shanthigrama	12.96985341	76.1988944	3	49	Ranganathapura	12.97499453	76.20389477
8	59	Hongare	12.96616064	76.20093445	13	425	Shanthigrama	12.97024844	76.19883919	4	49	Ranganathapura	12.97506435	76.20428307
9	59	Hongare	12.96555865	76.20106323	14	425	Shanthigrama	12.97059449	76.19882619	5	49	Ranganathapura	12.97504089	76.20428035
10	59	Hongare	12.96468954	76.20124429	15	425	Shanthigrama	12.97076857	76.19883047	6	49	Ranganathapura	12.97497233	76.2038991
11	59	Hongare	12.96408996	76.20136405	16	425	Shanthigrama	12.97076606	76.19885346	7	49	Ranganathapura	12.97491914	76.2036268
12	59	Hongare	12.96381752	76.20141403	1	426	Shanthigrama	12.97491914	76.2036268	1	426	Shanthigrama	12.97407741	76.20034336
13	59	Hongare	12.9638125	76.20139739	2	426	Shanthigrama	12.97485778	76.20331264	2	426	Shanthigrama	12.97408184	76.20035784
14	59	Hongare	12.96381127	76.20139176	3	426	Shanthigrama	12.97473496	76.20280199	3	426	Shanthigrama	12.97336741	76.2002693
15	59	Hongare	12.96408579	76.2013414	4	426	Shanthigrama	12.97466317	76.20253855	4	426	Shanthigrama	12.97336119	76.20026156
16	59	Hongare	12.96468511	76.20122169	5	426	Shanthigrama	12.97454318	76.20221794	5	426	Shanthigrama	12.97335498	76.20025383
17	59	Hongare	12.96555406	76.20104066	6	426	Shanthigrama	12.97438431	76.20186447	6	426	Shanthigrama	12.97407741	76.20034336
18	59	Hongare	12.9661557	76.20091196	7	426	Shanthigrama	12.97408343	76.20136684	1	50	Ranganathapura	12.97613642	76.20059853
19	59	Hongare	12.96648671	76.20083141	8	426	Shanthigrama	12.97383706	76.20096228	2	50	Ranganathapura	12.97613676	76.2006125
20	59	Hongare	12.9669009	76.20068982	9	426	Shanthigrama	12.97355653	76.20054108	3	50	Ranganathapura	12.97408184	76.20035784
21	59	Hongare	12.96732168	76.20049527	10	426	Shanthigrama	12.97326213	76.20017463	4	50	Ranganathapura	12.97407741	76.20034336
22	59	Hongare	12.96746301	76.20041963	11	426	Shanthigrama	12.97312465	76.20002051	5	50	Ranganathapura	12.97613642	76.20059853
23	59	Hongare	12.96766073	76.20031718	12	426	Shanthigrama	12.97294721	76.19983737	1	63	Ranganathapura	12.97636464	76.20064074
24	59	Hongare	12.96795538	76.2001414	13	426	Shanthigrama	12.97248274	76.19947253	2	63	Ranganathapura	12.97613676	76.2006125
25	59	Hongare	12.96834069	76.19981096	14	426	Shanthigrama	12.97207822	76.19921155	3	63	Ranganathapura	12.97613642	76.20059853
26	59	Hongare	12.96831865	76.19985998	15	426	Shanthigrama	12.97170559	76.1990198	4	63	Ranganathapura	12.9765899	76.20065473
1	425	Shanthigrama	12.96831865	76.19985998	16	426	Shanthigrama	12.97136082	76.19892649	5	63	Ranganathapura	12.97636464	76.20064074
2	425	Shanthigrama	12.96834069	76.19981096	17	426	Shanthigrama	12.97092578	76.19885739	1	50	Ranganathapura	12.97636464	76.20064074
3	425	Shanthigrama	12.96838884	76.19976967	18	426	Shanthigrama	12.97076606	76.19885346	2	50	Ranganathapura	12.9765899	76.20065473
4	425	Shanthigrama	12.96903383	76.19926097	19	426	Shanthigrama	12.97076857	76.19883047	3	50	Ranganathapura	12.97683128	76.20068464
5	425	Shanthigrama	12.96904074	76.19927009	20	426	Shanthigrama	12.9709278	76.19883439	4	50	Ranganathapura	12.97705168	76.2006834
6	425	Shanthigrama	12.96904766	76.1992792	21	426	Shanthigrama	12.97136547	76.19890391	5	50	Ranganathapura	12.97725586	76.20069608
7	425	Shanthigrama	12.96840303	76.19978761	22	426	Shanthigrama	12.97171367	76.19899815	6	50	Ranganathapura	12.97683049	76.20069847
8	425	Shanthigrama	12.96831865	76.19985998	23	426	Shanthigrama	12.97208938	76.19919148	7	50	Ranganathapura	12.97636464	76.20064074
1	425	Shanthigrama	12.96908548	76.19917537	24	426	Shanthigrama	12.9724957	76.19945362	1	63	Ranganathapura	12.97725586	76.20069608
2	425	Shanthigrama	12.9691419	76.19924975	25	426	Shanthigrama	12.97296222	76.19982006	2	63	Ranganathapura	12.97705168	76.2006834
3	425	Shanthigrama	12.96906895	76.19930727	26	426	Shanthigrama	12.97314106	76.20000465	3	63	Ranganathapura	12.97736101	76.20068166
4	425	Shanthigrama	12.96901253	76.1992329	27	426	Shanthigrama	12.97327924	76.20015956	4	63	Ranganathapura	12.97736108	76.20069549
5	425	Shanthigrama	12.96908548	76.19917537	28	426	Shanthigrama	12.97357472	76.20052735	5	63	Ranganathapura	12.97725586	76.20069608
1	425	Shanthigrama	12.97076606	76.19885346	29	426	Shanthigrama	12.97385101	76.20094971	1	62	Upparahosahalli	12.97697437	76.19222353
2	425	Shanthigrama	12.97059464	76.19884925	30	426	Shanthigrama	12.9741026	76.20135463	2	62	Upparahosahalli	12.97735468	76.19271614
3	425	Shanthigrama	12.9702504	76.19886218	31	426	Shanthigrama	12.97440427	76.20185358	3	62	Upparahosahalli	12.97734224	76.19272239
4	425	Shanthigrama	12.96985879	76.19891691	32	426	Shanthigrama	12.97456404	76.20220902	4	62	Upparahosahalli	12.97696179	76.19222959
5	425	Shanthigrama	12.96966257	76.19898821	33	426	Shanthigrama	12.97468466	76.20253134	5	62	Upparahosahalli	12.97697437	76.19222353

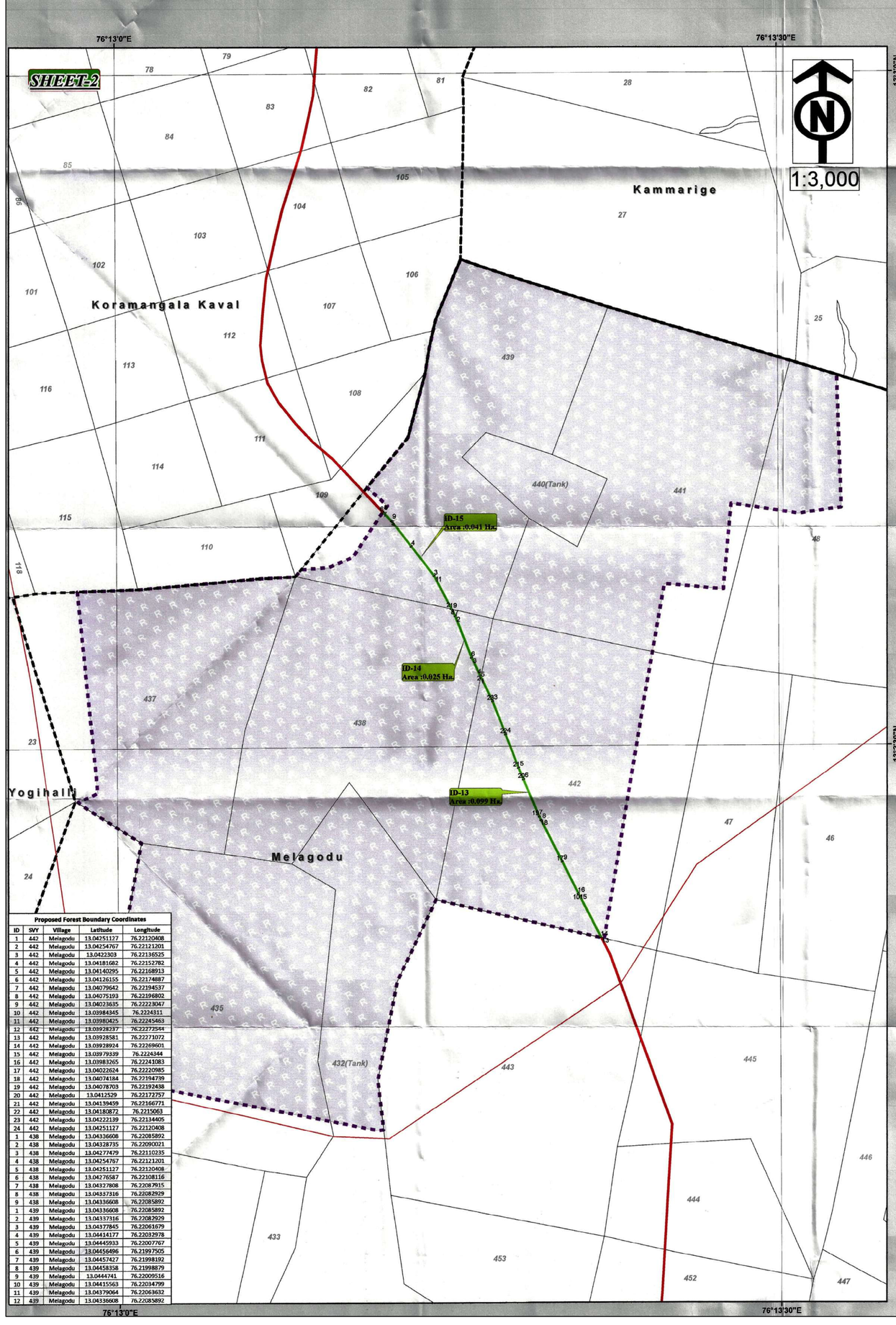

Proposed Forest Boundary Coordinates

ID	SVY	Village	Latitude	Longitude
1	442	Melagodu	13.04251127	76.22120408
2	442	Melagodu	13.04254767	76.22121201
3	442	Melagodu	13.0422303	76.22136525
4	442	Melagodu	13.04181682	76.22152782
5	442	Melagodu	13.04140295	76.22168913
6	442	Melagodu	13.04126155	76.22174887
7	442	Melagodu	13.04079642	76.22194537
8	442	Melagodu	13.04075193	76.22196802
9	442	Melagodu	13.04023635	76.22223047
10	442	Melagodu	13.03984345	76.2224311
11	442	Melagodu	13.03980425	76.22245463
12	442	Melagodu	13.03928237	76.22272544
13	442	Melagodu	13.03928581	76.22271072
14	442	Melagodu	13.03928924	76.22269601
15	442	Melagodu	13.03979339	76.2224344
16	442	Melagodu	13.03983265	76.22241083
17	442	Melagodu	13.04022624	76.22220985
18	442	Melagodu	13.04074184	76.22194739
19	442	Melagodu	13.04078703	76.22192438
20	442	Melagodu	13.0412529	76.22172757
21	442	Melagodu	13.04139459	76.22166771
22	442	Melagodu	13.04180872	76.2215063
23	442	Melagodu	13.04222139	76.22134405
24	442	Melagodu	13.04251127	76.22120408
1	438	Melagodu	13.04336608	76.22085892
2	438	Melagodu	13.04328735	76.22090021
3	438	Melagodu	13.04277479	76.22110235
4	438	Melagodu	13.04254767	76.22121201
5	438	Melagodu	13.04251127	76.22120408
6	438	Melagodu	13.04276587	76.22108116
7	438	Melagodu	13.04327808	76.22087915
8	438	Melagodu	13.04337316	76.22082929
9	438	Melagodu	13.04336608	76.22085892
1	439	Melagodu	13.04336608	76.22085892
2	439	Melagodu	13.04337316	76.22082929
3	439	Melagodu	13.04377845	76.22061679
4	439	Melagodu	13.04414177	76.22032978
5	439	Melagodu	13.04445933	76.22007767
6	439	Melagodu	13.04456496	76.21997505
7	439	Melagodu	13.04457427	76.21998192
8	439	Melagodu	13.04458358	76.21998879
9	439	Melagodu	13.0444741	76.22009516
10	439	Melagodu	13.04415563	76.22034799
11	439	Melagodu	13.04379064	76.22063632
12	439	Melagodu	13.04336608	76.22085892

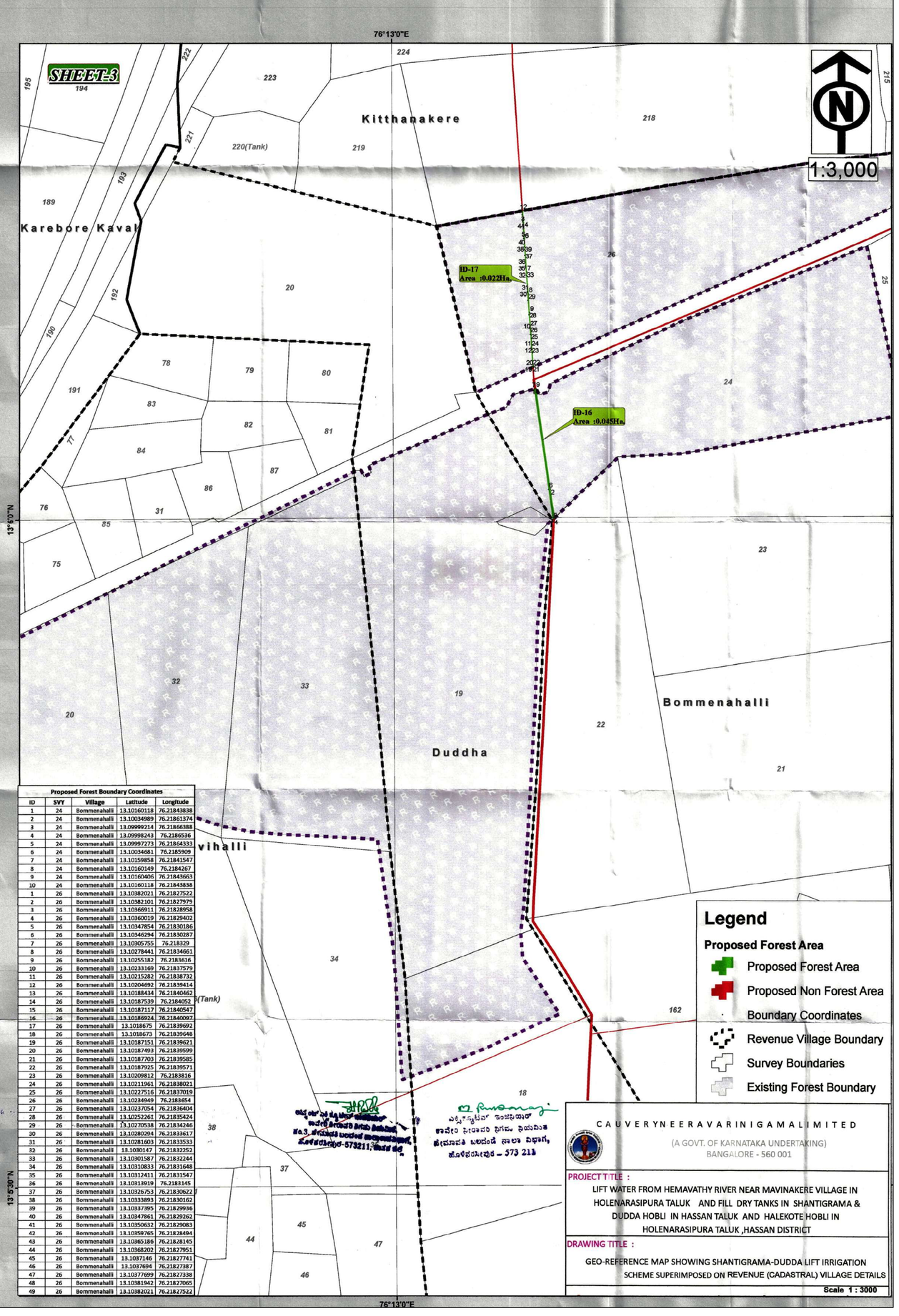

Proposed Forest Boundary Coordinates

ID	SVY	Village	Latitude	Longitude
1	24	Bommenahalli	13.10160118	76.21843838
2	24	Bommenahalli	13.10034989	76.21861574
3	24	Bommenahalli	13.09999214	76.21866388
4	24	Bommenahalli	13.09998243	76.2186536
5	24	Bommenahalli	13.09997273	76.21864333
6	24	Bommenahalli	13.10034681	76.2185909
7	24	Bommenahalli	13.10159858	76.21841547
8	24	Bommenahalli	13.10160149	76.2184267
9	24	Bommenahalli	13.10160406	76.21843663
10	24	Bommenahalli	13.10160118	76.21843838
1	26	Bommenahalli	13.10382021	76.21827522
2	26	Bommenahalli	13.10382101	76.21827979
3	26	Bommenahalli	13.10366911	76.21828958
4	26	Bommenahalli	13.10360019	76.21829402
5	26	Bommenahalli	13.10347854	76.21830186
6	26	Bommenahalli	13.10346294	76.21830287
7	26	Bommenahalli	13.10305755	76.218329
8	26	Bommenahalli	13.10278441	76.21834661
9	26	Bommenahalli	13.10255182	76.2183616
10	26	Bommenahalli	13.10233169	76.21837579
11	26	Bommenahalli	13.10215282	76.21838732
12	26	Bommenahalli	13.10204692	76.21839414
13	26	Bommenahalli	13.10188434	76.21840462
14	26	Bommenahalli	13.10187539	76.2184052
15	26	Bommenahalli	13.10187117	76.21840547
16	26	Bommenahalli	13.10186924	76.21840097
17	26	Bommenahalli	13.1018675	76.21839692
18	26	Bommenahalli	13.1018673	76.21839648
19	26	Bommenahalli	13.10187151	76.21839621
20	26	Bommenahalli	13.10187493	76.21839599
21	26	Bommenahalli	13.10187703	76.21839585
22	26	Bommenahalli	13.10187925	76.21839571
23	26	Bommenahalli	13.10209812	76.2183816
24	26	Bommenahalli	13.10211961	76.21838021
25	26	Bommenahalli	13.10227516	76.21837019
26	26	Bommenahalli	13.10234949	76.2183654
27	26	Bommenahalli	13.10237054	76.21836404
28	26	Bommenahalli	13.10252261	76.21835424
29	26	Bommenahalli	13.10270538	76.21834246
30	26	Bommenahalli	13.10280294	76.21833617
31	26	Bommenahalli	13.10281603	76.21833533
32	26	Bommenahalli	13.1030147	76.21832252
33	26	Bommenahalli	13.10301587	76.21832244
34	26	Bommenahalli	13.10310833	76.21831648
35	26	Bommenahalli	13.10312411	76.21831547
36	26	Bommenahalli	13.10313919	76.2183145
37	26	Bommenahalli	13.10326753	76.21830622
38	26	Bommenahalli	13.10333893	76.21830162
39	26	Bommenahalli	13.10337895	76.21829936
40	26	Bommenahalli	13.10347861	76.21829262
41	26	Bommenahalli	13.10350632	76.21829083
42	26	Bommenahalli	13.10359765	76.21828494
43	26	Bommenahalli	13.10365186	76.21828145
44	26	Bommenahalli	13.10368202	76.21827951
45	26	Bommenahalli	13.1037146	76.21827741
46	26	Bommenahalli	13.1037694	76.21827387
47	26	Bommenahalli	13.10377699	76.21827338
48	26	Bommenahalli	13.10381942	76.21827065
49	26	Bommenahalli	13.10382021	76.21827522

C A U V E R Y N E E R A V A R I N I G A M A L I M I T E D

(A GOVT. OF KARNATAKA UNDERTAKING)
BANGALORE - 560 001

PROJECT TITLE :

LIFT WATER FROM HEMAVATHY RIVER NEAR MAVINAKERE VILLAGE IN HOLENARASIPURA TALUK AND FILL DRY TANKS IN SHANTIGRAMA & DUDDA HOBLI IN HASSAN TALUK AND HALEKOTE HOBLI IN HOLENARASIPURA TALUK ,HASSAN DISTRICT

DRAWING TITLE :

GEO-REFERENCE MAP SHOWING SHANTIGRAMA-DUDDA LIFT IRRIGATION SCHEME SUPERIMPOSED ON REVENUE (CADASTRAL) VILLAGE DETAILS

Scale 1 : 3000