

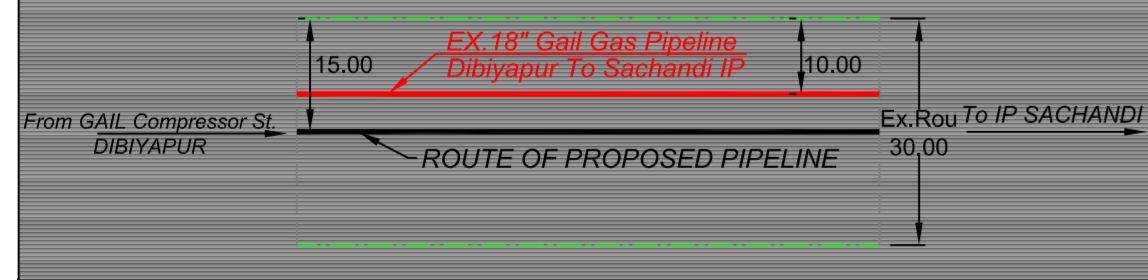
01

136

VILLAGE :- CHILLAULI
SCALE - 1:4000
Tehsil :- Derapur
District :- Kanpur Dehat
Ch :- 389224.99 m TO 391541.12 m



ROU WIDTH= 30.0m (N.T.S.)



DA	30.08.18	ISSUED FOR APPROVAL	AP	KARAN	D.S.C	
NO.	DATE	REVISION	BY	CHKD	APPD	PROJ ENGR



GAIL (India) Limited.

Jubilee Tower, Plot No. 35 & 36, Sector-1, Noida, Uttar Pradesh Pin No. 201 301

PROJECT - JAGADISHPUR - HALDIA & SPUR PIPELINE

TITLE - VIJAIPUR-AURAIYA-PHULPUR GAS PIPELINE

Village Map Showing Survey Nos Wise Forest
Village:CHILLAULI, Tehsil: DERAPUR, Dist.: KANPUR DEHAT



THEO DESH CONSULTANTS

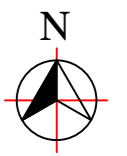
62-83, THIRD FLOOR, SURYAKIRAN COMPLEX, O.P. ROAD, VADODARA- 390 015.
Ph.: (0265) 2353972, FAX: 2339492, e-mail: theodesh@gmail.com

SCALE	JOB NO	DRAWING NO.	REV.
1:4000	GAIL-2015/07	GAIL-VTPL-VM-136	0A

Handwritten signature
Sd/-
M. Manoj Kumar
Sr. Manager (Civil Engineering) - 136
GAIL (India) Ltd.
Noida (U.P.)
Lucknow (226015)

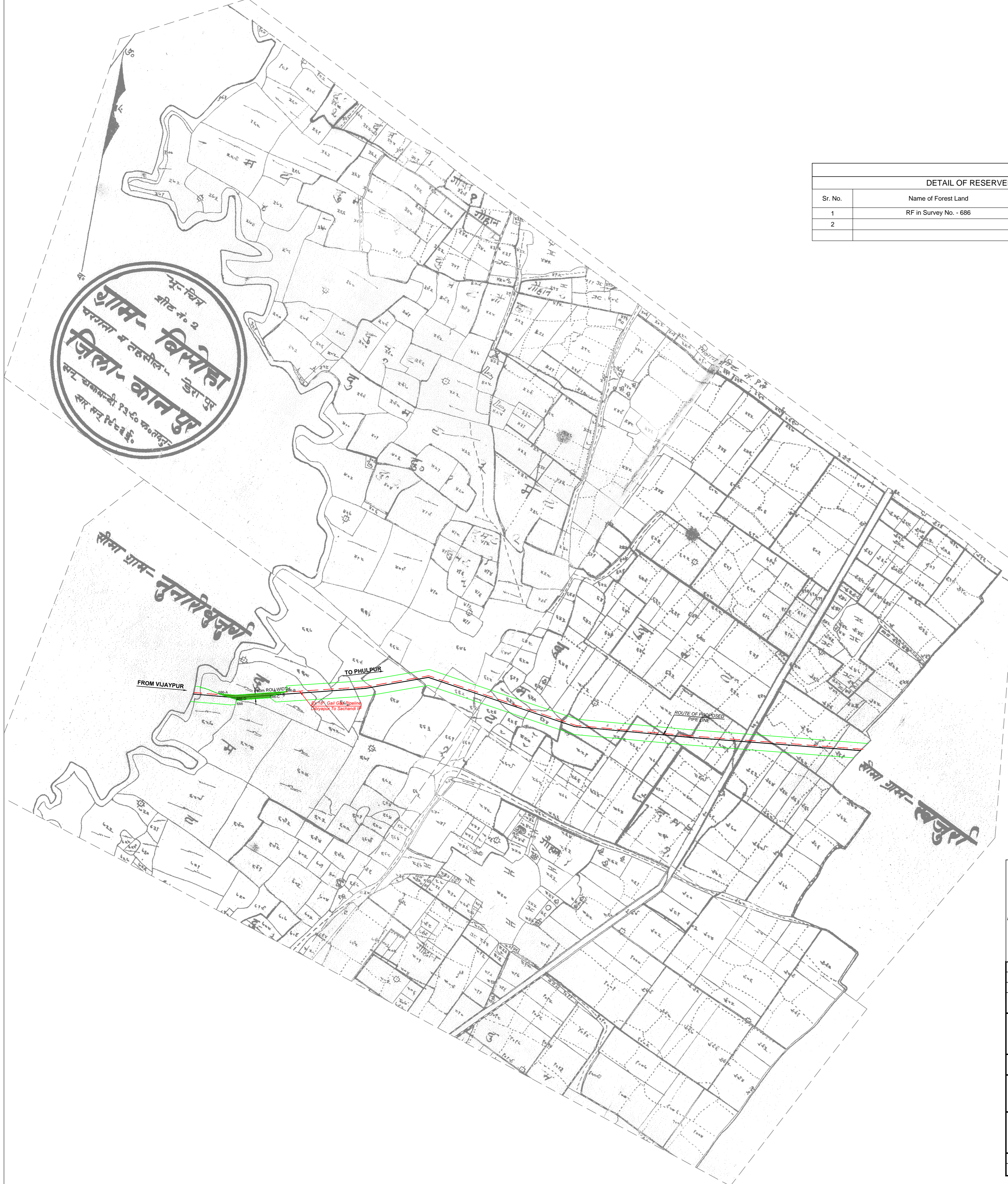
**KANPUR DEHAT DISTRICT
DETAIL OF RESERVED FOREST IN SURVEY NUMBERS TO BE DIVERTED**

Sr. No.	Name of Forest Land	Length (m)	Width (m)	Area of Forest Land in Sq.Mt.	Area of Forest Land in Hactare	Name of Village
1	RF in Survey No. - 1867	21.8	10	218	0.0218	Chillauli
				(B) Total Survey Number Wise Reserved Forest Land Area	0.0218	
				Total Forest Land Area in Hactre(A+B)	0.034187	

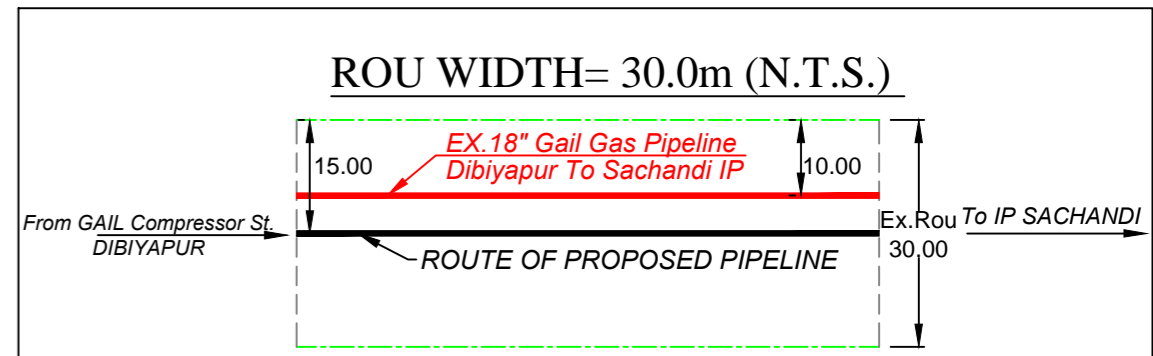


VILLAGE :- BISOHA
SCALE - 1:4000
Tehsil :- Derapur
District :- Kanpur Dehat
Ch :- 382609.54 m TO 383921.58 m

KANPUR DEHAT DISTRICT						
DETAIL OF RESERVED FOREST IN SURVEY NUMBERS TO BE DIVERTED						
Sr. No.	Name of Forest Land	Length (m)	Width (m)	Area of Forest Land in Sq.Mt.	Area of Forest Land in Hactare	Name of Village
1	RF in Survey No. - 686	91.8	10	918	0.918	VISOHA
2						



[Signature]
Sr. Manager (Construction), GAIL (India) Ltd.
Lucknow (226010)



0A	27.07.15	ISSUED FOR APPROVAL	Taral	Sneha	D.S.C	Karan
NO.	DATE	REVISION	BY	CHKD	APPD	PROJ ENGR

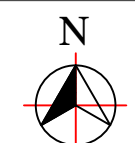
GAIL (India) Limited.
Jubilee Tower, Plot No. 35 & 36, Sector-1, Noida, Uttar Pradesh Pin No. 201 301

PROJECT - JAGADISHPUR - HALDIA & SPUR PIPELINE

TITLE
VIJAIIPUR-DIBIYAPUR-SACHANDI-THULENDI GAS PIPELINE
Village:BISOHA, Tehsil: DERAPUR, Dist.: KANPUR DEHAT

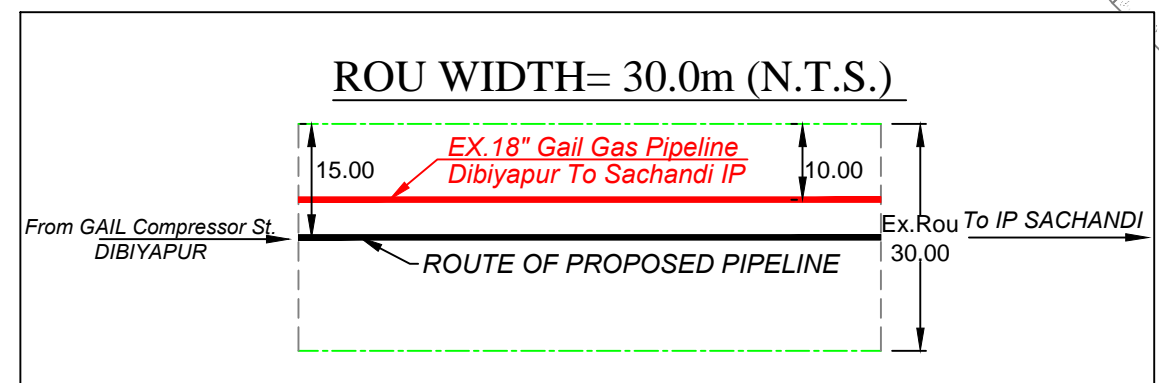
THEO DESH CONSULTANTS
82-83, THIRD FLOOR, SURYAKIRAN COMPLEX, O.P. ROAD, VADODARA- 390 015.
Ph. :- (0265) 2353972, FAX : 2339492, e-mail : theodesh@gmail.com

SCALE	JOB NO	DRAWING NO.	REV.
1 : 4000	GAIL-2015/07	GAIL-VTPL-VM-129	0A



01

115
 VILLAGE :- LALPUR CHHEONA
 SCALE - 1:4000
 Tehsil :- Jhinhak
 District :- Kanpur Dehat
 Ch:- 366610.47 m TO 366622.36 m
 Ch:- 366658.01 m TO 368415.09 m



0A	27.07.15	ISSUED FOR APPROVAL	Taral	Sneha	D.S.C	Karan
NO.	DATE	REVISION	BY	CHKD	APPD	PROJ ENGR

GAIL (India) Limited.
 Jubilee Tower, Plot No. 35 & 36, Sector-1, Noida, Uttar Pradesh Pin No. 201 301

PROJECT - JAGADISHPUR - HALDIA & SPUR PIPELINE

TITLE VIJAI PUR-DIBIYAPUR-SACHANDI-THULENDI GAS PIPELINE
 Village: LALPUR CHHEONA, Tehsil: JHINHAK, Dist.: KANPUR DEHAT

SURVEYED & PREPARED BY:

THEO DESH CONSULTANTS
 82-83, THIRD FLOOR, SURYAKIRAN COMPLEX, O.P. ROAD, VADODARA - 390 015.
 Ph. :- (0265) 2353972, FAX: 2339492, e-mail: theodesh@gmail.com

SCALE	JOB NO	DRAWING NO.	REV.
1 : 4000	GAIL-2015/07	GAIL-VTPL-VM-115	0A

KANPUR DEHAT DISTRICT

DETAIL OF RESERVED FOREST IN SURVEY NUMBERS TO BE DIVERTED

Sr. No.	Name of Forest Land	Length (m)	Width (m)	Area of Forest Land in Sq.Mt.	Area of Forest Land in Hactare	Name of Village
1	RF in Survey No. - 82	157	10	1571	0.1571	LAADHPUR CHEONA
2	RF in Survey No. - 688	234	10	2340	0.2340	LAADHPUR CHEONA