

**GPRS Coordinates of Forest land to be diverted for the construction of Chitradurga
Branch Canal.**

1. Devaragudda Reserve Forest

SI No	Name	LATITUDE	LONGITUDE
1	Galbenahlli_SY_NO_01_6.49 Ha	13.857211	76.274989
2	Galbenahlli_SY_NO_01_6.49 Ha	13.857392	76.274996
3	Galbenahlli_SY_NO_01_6.49 Ha	13.857572	76.275003
4	Galbenahlli_SY_NO_01_6.49 Ha	13.857753	76.27501
5	Galbenahlli_SY_NO_01_6.49 Ha	13.857934	76.275017
6	Galbenahlli_SY_NO_01_6.49 Ha	13.858016	76.275171
7	Galbenahlli_SY_NO_01_6.49 Ha	13.858088	76.275341
8	Galbenahlli_SY_NO_01_6.49 Ha	13.85816	76.27551
9	Galbenahlli_SY_NO_01_6.49 Ha	13.85816	76.275631
10	Galbenahlli_SY_NO_01_6.49 Ha	13.857979	76.275628
11	Galbenahlli_SY_NO_01_6.49 Ha	13.857799	76.275624
12	Galbenahlli_SY_NO_01_6.49 Ha	13.857618	76.275621
13	Galbenahlli_SY_NO_01_6.49 Ha	13.857438	76.275607
14	Galbenahlli_SY_NO_01_6.49 Ha	13.857259	76.27558
15	Galbenahlli_SY_NO_01_6.49 Ha	13.85708	76.275553
16	Galbenahlli_SY_NO_01_6.49 Ha	13.856901	76.275526
17	Galbenahlli_SY_NO_01_6.49 Ha	13.856723	76.275498
18	Galbenahlli_SY_NO_01_6.49 Ha	13.856544	76.275471
19	Galbenahlli_SY_NO_01_6.49 Ha	13.856366	76.275441
20	Galbenahlli_SY_NO_01_6.49 Ha	13.856196	76.275378
21	Galbenahlli_SY_NO_01_6.49 Ha	13.856026	76.275314
22	Galbenahlli_SY_NO_01_6.49 Ha	13.855856	76.275251
23	Galbenahlli_SY_NO_01_6.49 Ha	13.855686	76.275188
24	Galbenahlli_SY_NO_01_6.49 Ha	13.855518	76.275121
25	Galbenahlli_SY_NO_01_6.49 Ha	13.855357	76.275037
26	Galbenahlli_SY_NO_01_6.49 Ha	13.855195	76.274953
27	Galbenahlli_SY_NO_01_6.49 Ha	13.855034	76.274869
28	Galbenahlli_SY_NO_01_6.49 Ha	13.854873	76.274785
29	Galbenahlli_SY_NO_01_6.49 Ha	13.854735	76.274667
30	Galbenahlli_SY_NO_01_6.49 Ha	13.854602	76.274542
31	Galbenahlli_SY_NO_01_6.49 Ha	13.854469	76.274417
32	Galbenahlli_SY_NO_01_6.49 Ha	13.854335	76.274292
33	Galbenahlli_SY_NO_01_6.49 Ha	13.85424	76.274137
34	Galbenahlli_SY_NO_01_6.49 Ha	13.854155	76.273974
35	Galbenahlli_SY_NO_01_6.49 Ha	13.85407	76.273811
36	Galbenahlli_SY_NO_01_6.49 Ha	13.853985	76.273647
37	Galbenahlli_SY_NO_01_6.49 Ha	13.8539	76.273484
38	Galbenahlli_SY_NO_01_6.49 Ha	13.853816	76.27332
39	Galbenahlli_SY_NO_01_6.49 Ha	13.853731	76.273157
40	Galbenahlli_SY_NO_01_6.49 Ha	13.853646	76.272993
41	Galbenahlli_SY_NO_01_6.49 Ha	13.853561	76.27283
42	Galbenahlli_SY_NO_01_6.49 Ha	13.853476	76.272667
43	Galbenahlli_SY_NO_01_6.49 Ha	13.85339	76.272504

ಕಾರ್ಯಪಾಲಕ ಇಂಜಿನಿಯರ್
ವಿಶ್ವೇಶ್ವರಯ್ಯ ಜಲ ನಿಗಮ ನಿಯಮಿತ
ಭದ್ರಾ ಮೇಲ್ದಂಡೆ ಯೋಜನೆ ವಿಭಾಗ ನಂ. 4
ಹೊಸದುರ್ಗ-577527, ಜಿಲ್ಲಾ ಚಿತ್ರದುರ್ಗ

Executive Engineer
V.J.N.L. U.B.P. Division No. 4
Hosadurga.

SI No	Name	LATITUDE	LONGITUDE
44	Galbenahlli_SY_NO_01_6.49 Ha	13.853305	76.272341
45	Galbenahlli_SY_NO_01_6.49 Ha	13.85322	76.272177
46	Galbenahlli_SY_NO_01_6.49 Ha	13.853135	76.272014
47	Galbenahlli_SY_NO_01_6.49 Ha	13.85305	76.271851
48	Galbenahlli_SY_NO_01_6.49 Ha	13.852965	76.271688
49	Galbenahlli_SY_NO_01_6.49 Ha	13.85288	76.271524
50	Galbenahlli_SY_NO_01_6.49 Ha	13.852794	76.271361
51	Galbenahlli_SY_NO_01_6.49 Ha	13.852709	76.271198
52	Galbenahlli_SY_NO_01_6.49 Ha	13.852624	76.271035
53	Galbenahlli_SY_NO_01_6.49 Ha	13.852539	76.270871
54	Galbenahlli_SY_NO_01_6.49 Ha	13.852454	76.270708
55	Galbenahlli_SY_NO_01_6.49 Ha	13.852369	76.270545
56	Galbenahlli_SY_NO_01_6.49 Ha	13.852283	76.270382
57	Galbenahlli_SY_NO_01_6.49 Ha	13.852198	76.270218
58	Galbenahlli_SY_NO_01_6.49 Ha	13.852113	76.270055
59	Galbenahlli_SY_NO_01_6.49 Ha	13.852028	76.269892
60	Galbenahlli_SY_NO_01_6.49 Ha	13.851943	76.269729
61	Galbenahlli_SY_NO_01_6.49 Ha	13.851858	76.269566
62	Galbenahlli_SY_NO_01_6.49 Ha	13.851773	76.269402
63	Galbenahlli_SY_NO_01_6.49 Ha	13.851687	76.269239
64	Galbenahlli_SY_NO_01_6.49 Ha	13.851602	76.269076
65	Galbenahlli_SY_NO_01_6.49 Ha	13.851515	76.268912
66	Galbenahlli_SY_NO_01_6.49 Ha	13.851429	76.268749
67	Galbenahlli_SY_NO_01_6.49 Ha	13.851343	76.268586
68	Galbenahlli_SY_NO_01_6.49 Ha	13.851257	76.268423
69	Galbenahlli_SY_NO_01_6.49 Ha	13.851171	76.268260
70	Galbenahlli_SY_NO_01_6.49 Ha	13.851085	76.268097
71	Galbenahlli_SY_NO_01_6.49 Ha	13.850999	76.267934
72	Galbenahlli_SY_NO_01_6.49 Ha	13.850913	76.267771
73	Galbenahlli_SY_NO_01_6.49 Ha	13.850827	76.267608
74	Galbenahlli_SY_NO_01_6.49 Ha	13.850741	76.267445
75	Galbenahlli_SY_NO_01_6.49 Ha	13.850655	76.267282
76	Galbenahlli_SY_NO_01_6.49 Ha	13.850569	76.267119
77	Galbenahlli_SY_NO_01_6.49 Ha	13.850483	76.266956
78	Galbenahlli_SY_NO_01_6.49 Ha	13.850397	76.266793
79	Galbenahlli_SY_NO_01_6.49 Ha	13.850311	76.266630
80	Galbenahlli_SY_NO_01_6.49 Ha	13.850225	76.266467
81	Galbenahlli_SY_NO_01_6.49 Ha	13.850139	76.266304
82	Galbenahlli_SY_NO_01_6.49 Ha	13.850053	76.266141
83	Galbenahlli_SY_NO_01_6.49 Ha	13.849967	76.265978
84	Galbenahlli_SY_NO_01_6.49 Ha	13.849881	76.265815
85	Galbenahlli_SY_NO_01_6.49 Ha	13.849795	76.265652
86	Galbenahlli_SY_NO_01_6.49 Ha	13.849709	76.265489
87	Galbenahlli_SY_NO_01_6.49 Ha	13.849623	76.265326
88	Galbenahlli_SY_NO_01_6.49 Ha	13.849537	76.265163
89	Galbenahlli_SY_NO_01_6.49 Ha	13.849451	76.264999
90	Galbenahlli_SY_NO_01_6.49 Ha	13.849365	76.264836

ಕಾರ್ಯಪಾಲಕ ಇಂಜಿನಿಯರ್
ವಿಶ್ವೇಶ್ವರಯ್ಯ ಹರಿ ನಿಗಮ ನಿಯಮಿತ
ಭದ್ರಾ ಮೇಲ್ದಂಡೆ ಯೋಜನೆ ವಿಭಾಗ ನಂ. 4
ಹೊಸದುರ್ಗ-577527, ಜಿಲ್ಲಾ ಚಿತ್ರದುರ್ಗ

Executive Engineer
V.J.N.L. U.S.P. Division No. 4
Hosadurga.

SI No	Name	LATITUDE	LONGITUDE
91	Galbenahlli_SY_NO_01_6.49 Ha	13.853928	76.272364
92	Galbenahlli_SY_NO_01_6.49 Ha	13.854013	76.272528
93	Galbenahlli_SY_NO_01_6.49 Ha	13.854097	76.272691
94	Galbenahlli_SY_NO_01_6.49 Ha	13.854182	76.272855
95	Galbenahlli_SY_NO_01_6.49 Ha	13.854267	76.273018
96	Galbenahlli_SY_NO_01_6.49 Ha	13.854353	76.273181
97	Galbenahlli_SY_NO_01_6.49 Ha	13.854438	76.273344
98	Galbenahlli_SY_NO_01_6.49 Ha	13.854524	76.273507
99	Galbenahlli_SY_NO_01_6.49 Ha	13.85461	76.27367
100	Galbenahlli_SY_NO_01_6.49 Ha	13.854695	76.273833
101	Galbenahlli_SY_NO_01_6.49 Ha	13.854781	76.273996
102	Galbenahlli_SY_NO_01_6.49 Ha	13.854911	76.274124
103	Galbenahlli_SY_NO_01_6.49 Ha	13.855043	76.27425
104	Galbenahlli_SY_NO_01_6.49 Ha	13.855176	76.274375
105	Galbenahlli_SY_NO_01_6.49 Ha	13.855341	76.274451
106	Galbenahlli_SY_NO_01_6.49 Ha	13.855506	76.274527
107	Galbenahlli_SY_NO_01_6.49 Ha	13.855671	76.274603
108	Galbenahlli_SY_NO_01_6.49 Ha	13.855836	76.274679
109	Galbenahlli_SY_NO_01_6.49 Ha	13.856008	76.274731
110	Galbenahlli_SY_NO_01_6.49 Ha	13.856184	76.274774
111	Galbenahlli_SY_NO_01_6.49 Ha	13.85636	76.274817
112	Galbenahlli_SY_NO_01_6.49 Ha	13.856536	76.274861
113	Galbenahlli_SY_NO_01_6.49 Ha	13.856712	76.274904
114	Galbenahlli_SY_NO_01_6.49 Ha	13.856887	76.274947
115	GALBENAHALLI SY_NO_1_5.90 ha	13.851028	76.26834
116	GALBENAHALLI SY_NO_1_5.90 ha	13.850956	76.26817
117	GALBENAHALLI SY_NO_1_5.90 ha	13.850884	76.268
118	GALBENAHALLI SY_NO_1_5.90 ha	13.850812	76.267831
119	GALBENAHALLI SY_NO_1_5.90 ha	13.85074	76.267661
120	GALBENAHALLI SY_NO_1_5.90 ha	13.850668	76.267491
121	GALBENAHALLI SY_NO_1_5.90 ha	13.850596	76.267321
122	GALBENAHALLI SY_NO_1_5.90 ha	13.850524	76.267151
123	GALBENAHALLI SY_NO_1_5.90 ha	13.850452	76.266982
124	GALBENAHALLI SY_NO_1_5.90 ha	13.85038	76.266812
125	GALBENAHALLI SY_NO_1_5.90 ha	13.850308	76.266642
126	GALBENAHALLI SY_NO_1_5.90 ha	13.850237	76.266472
127	GALBENAHALLI SY_NO_1_5.90 ha	13.850165	76.266303
128	GALBENAHALLI SY_NO_1_5.90 ha	13.850093	76.266133
129	GALBENAHALLI SY_NO_1_5.90 ha	13.850021	76.265963
130	GALBENAHALLI SY_NO_1_5.90 ha	13.849949	76.265793
131	GALBENAHALLI SY_NO_1_5.90 ha	13.849877	76.265623
132	GALBENAHALLI SY_NO_1_5.90 ha	13.849805	76.265454
133	GALBENAHALLI SY_NO_1_5.90 ha	13.849733	76.265284
134	GALBENAHALLI SY_NO_1_5.90 ha	13.849661	76.265114
135	GALBENAHALLI SY_NO_1_5.90 ha	13.849589	76.264944
136	GALBENAHALLI SY_NO_1_5.90 ha	13.849517	76.264775
137	GALBENAHALLI SY_NO_1_5.90 ha	13.849482	76.264624

Executive Engineer
V.J.N.L. U.B.P. Division No. 4
Hosadurga.

ವಿಶ್ವೇಶ್ವರಯ್ಯ ಜಲ ನಿಗಮ ನಿಯಮಿತ
ಭದ್ರಾ ಮೇಲ್ದಂಡೆ ಯೋಜನೆ ವಿಭಾಗ ನಂ. 4
ಹೊಸದುರ್ಗ-577527, ಜಿಲ್ಲಾ ಚಿತ್ರದುರ್ಗ

SI No	Name	LATITUDE	LONGITUDE
138	GALBENAHALLI SY NO 1 5.90 ha	13.849658	76.264582
139	GALBENAHALLI SY NO 1 5.90 ha	13.849835	76.264541
140	GALBENAHALLI SY NO 1 5.90 ha	13.850011	76.264499
141	GALBENAHALLI SY NO 1 5.90 ha	13.850187	76.26446
142	GALBENAHALLI SY NO 1 5.90 ha	13.850365	76.264425
143	GALBENAHALLI SY NO 1 5.90 ha	13.850522	76.264431
144	GALBENAHALLI SY NO 1 5.90 ha	13.850596	76.2646
145	GALBENAHALLI SY NO 1 5.90 ha	13.850669	76.264769
146	GALBENAHALLI SY NO 1 5.90 ha	13.850742	76.264938
147	GALBENAHALLI SY NO 1 5.90 ha	13.850815	76.265108
148	GALBENAHALLI SY NO 1 5.90 ha	13.850888	76.265277
149	GALBENAHALLI SY NO 1 5.90 ha	13.850961	76.265446
150	GALBENAHALLI SY NO 1 5.90 ha	13.851034	76.265615
151	GALBENAHALLI SY NO 1 5.90 ha	13.851108	76.265784
152	GALBENAHALLI SY NO 1 5.90 ha	13.851181	76.265954
153	GALBENAHALLI SY NO 1 5.90 ha	13.851254	76.266123
154	GALBENAHALLI SY NO 1 5.90 ha	13.851327	76.266292
155	GALBENAHALLI SY NO 1 5.90 ha	13.8514	76.266461
156	GALBENAHALLI SY NO 1 5.90 ha	13.851473	76.266631
157	GALBENAHALLI SY NO 1 5.90 ha	13.851547	76.2668
158	GALBENAHALLI SY NO 1 5.90 ha	13.85162	76.266969
159	GALBENAHALLI SY NO 1 5.90 ha	13.851693	76.267138
160	GALBENAHALLI SY NO 1 5.90 ha	13.851766	76.267307
161	GALBENAHALLI SY NO 1 5.90 ha	13.851839	76.267477
162	GALBENAHALLI SY NO 1 5.90 ha	13.851912	76.267646
163	GALBENAHALLI SY NO 1 5.90 ha	13.851985	76.267815
164	GALBENAHALLI SY NO 1 5.90 ha	13.852059	76.267984
165	GALBENAHALLI SY NO 1 5.90 ha	13.852132	76.268153
166	GALBENAHALLI SY NO 1 5.90 ha	13.852216	76.268299
167	GALBENAHALLI SY NO 1 5.90 ha	13.852085	76.268426
168	GALBENAHALLI SY NO 1 5.90 ha	13.851954	76.268554
169	GALBENAHALLI SY NO 1 5.90 ha	13.851823	76.268681
170	GALBENAHALLI SY NO 1 5.90 ha	13.851692	76.268809
171	GALBENAHALLI SY NO 1 5.90 ha	13.851561	76.268936
172	GALBENAHALLI SY NO 1 5.90 ha	13.85143	76.26904
173	GALBENAHALLI SY NO 1 5.90 ha	13.851306	76.268906
174	GALBENAHALLI SY NO 1 5.90 ha	13.851206	76.268755
175	GALBENAHALLI SY NO 1 5.90 ha	13.851132	76.268586
176	Galabenahalli sy no 1 1.22 ha	13.855092	76.27493
177	Galabenahalli sy no 1 1.22 ha	13.854982	76.275077
178	Galabenahalli sy no 1 1.22 ha	13.854873	76.275224
179	Galabenahalli sy no 1 1.22 ha	13.854763	76.275371
180	Galabenahalli sy no 1 1.22 ha	13.854653	76.275518
181	Galabenahalli sy no 1 1.22 ha	13.854543	76.275665
182	Galabenahalli sy no 1 1.22 ha	13.854459	76.275821
183	Galabenahalli sy no 1 1.22 ha	13.854456	76.276006
184	Galabenahalli sy no 1 1.22 ha	13.854454	76.276191

ಕಾರ್ಯಪಾಲಕ ಇಂಜಿನಿಯರ್
ವಿಜಯಲಕ್ಷ್ಮಿ ಜಲ ನಿಗಮ ನಿಯಮಿತ
ಭದ್ರಾ ಫೇಲ್ಡ್ ಯೋಜನೆ ವಿಭಾಗ ನಂ 4
ಹೊಸದುರ್ಗ-577527, ಜಿಲ್ಲಾ ಚಿತ್ರದುರ್ಗ

Executive Engineer
V.J.N.L. U.B.P. Division No. 4
Hosadurga.

SI No	Name	LATITUDE	LONGITUDE
185	Galabenahalli sy no 1 1.22 ha	13.854451	76.276376
186	Galabenahalli sy no 1 1.22 ha	13.854448	76.276561
187	Galabenahalli sy no 1 1.22 ha	13.854446	76.276746
188	Galabenahalli sy no 1 1.22 ha	13.854443	76.276931
189	Galabenahalli sy no 1 1.22 ha	13.854441	76.277116
190	Galabenahalli sy no 1 1.22 ha	13.854438	76.277301
191	Galabenahalli sy no 1 1.22 ha	13.854436	76.277486
192	Galabenahalli sy no 1 1.22 ha	13.854433	76.277671
193	Galabenahalli sy no 1 1.22 ha	13.854431	76.277856
194	Galabenahalli sy no 1 1.22 ha	13.854428	76.278041
195	Galabenahalli sy no 1 1.22 ha	13.854477	76.278209
196	Galabenahalli sy no 1 1.22 ha	13.854586	76.278357
197	Galabenahalli sy no 1 1.22 ha	13.854694	76.278506
198	Galabenahalli sy no 1 1.22 ha	13.854802	76.278654
199	Galabenahalli sy no 1 1.22 ha	13.854911	76.278802
200	Galabenahalli sy no 1 1.22 ha	13.855019	76.27895
201	Galabenahalli sy no 1 1.22 ha	13.855127	76.279098
202	Galabenahalli sy no 1 1.22 ha	13.855236	76.279246
203	Galabenahalli sy no 1 1.22 ha	13.855344	76.279394
204	Galabenahalli sy no 1 1.22 ha	13.855452	76.279543
205	Galabenahalli sy no 1 1.22 ha	13.855561	76.279691
206	Galabenahalli sy no 1 1.22 ha	13.855669	76.279839
207	Galabenahalli sy no 1 1.22 ha	13.855777	76.279987
208	Galabenahalli sy no 1 1.22 ha	13.855886	76.280135
209	Galabenahalli sy no 1 1.22 ha	13.855994	76.280283
210	Galabenahalli sy no 1 1.22 ha	13.856102	76.280431
211	Galabenahalli sy no 1 1.22 ha	13.856211	76.28058
212	Galabenahalli sy no 1 1.22 ha	13.856319	76.280728
213	Galabenahalli sy no 1 1.22 ha	13.856427	76.280876
214	Galabenahalli sy no 1 1.22 ha	13.856536	76.281024
215	Galabenahalli sy no 1 1.22 ha	13.856644	76.281172
216	Galabenahalli sy no 1 1.22 ha	13.856717	76.281326
217	Galabenahalli sy no 1 1.22 ha	13.856644	76.281404
218	Galabenahalli sy no 1 1.22 ha	13.856536	76.281255
219	Galabenahalli sy no 1 1.22 ha	13.856427	76.281107
220	Galabenahalli sy no 1 1.22 ha	13.856319	76.280959
221	Galabenahalli sy no 1 1.22 ha	13.856211	76.280811
222	Galabenahalli sy no 1 1.22 ha	13.856102	76.280663
223	Galabenahalli sy no 1 1.22 ha	13.855994	76.280515
224	Galabenahalli sy no 1 1.22 ha	13.855886	76.280367
225	Galabenahalli sy no 1 1.22 ha	13.855777	76.280218
226	Galabenahalli sy no 1 1.22 ha	13.855669	76.28007
227	Galabenahalli sy no 1 1.22 ha	13.855561	76.279922
228	Galabenahalli sy no 1 1.22 ha	13.855452	76.279774
229	Galabenahalli sy no 1 1.22 ha	13.855344	76.279626
230	Galabenahalli sy no 1 1.22 ha	13.855236	76.279478
231	Galabenahalli sy no 1 1.22 ha	13.855127	76.27933

ಕಾರ್ಯಪಾಲಕ ಇಂಜಿನಿಯರ್
ವಿಶ್ವೇಶ್ವರಯ್ಯ ಜಲ ನಿಗಮ ನಿಯಮಿತ
ಭದ್ರಾ ಮೇಲ್ದಂಡೆ ಯೋಜನೆ ವಿಭಾಗ ನಂ. 4
ಹೊಸದುರ್ಗ-577527, ಜಿಲ್ಲಾ ಚಿತ್ರದುರ್ಗ

Executive Engineer
V.J.N.L. U.B.P. Division No. 4
Hosadurga.

ಕಾರ್ಯಪಾಲಕ ಇಂಜಿನಿಯರ್
ವಿಶ್ವೇಶ್ವರಯ್ಯ ಜಲ ನಿಗಮ ನಿಯಮಿತ
ಭದ್ರಾ ಮೇಲ್ದಂಡೆ ಯೋಜನೆ ವಿಭಾಗ ನಂ. 4
ಹೊಸದುರ್ಗ-577527, ಜಿಲ್ಲಾ ಚಿತ್ರದುರ್ಗ

SI No	Name	LATITUDE	LONGITUDE
232	Galabenahalli sy no 1 1.22 ha	13.855019	76.279181
233	Galabenahalli sy no 1 1.22 ha	13.854911	76.279033
234	Galabenahalli sy no 1 1.22 ha	13.854802	76.278885
235	Galabenahalli sy no 1 1.22 ha	13.854694	76.278737
236	Galabenahalli sy no 1 1.22 ha	13.854586	76.278589
237	Galabenahalli sy no 1 1.22 ha	13.854477	76.278441
238	Galabenahalli sy no 1 1.22 ha	13.854369	76.278293
239	Galabenahalli sy no 1 1.22 ha	13.854291	76.278132
240	Galabenahalli sy no 1 1.22 ha	13.854294	76.277947
241	Galabenahalli sy no 1 1.22 ha	13.854296	76.277762
242	Galabenahalli sy no 1 1.22 ha	13.854299	76.277577
243	Galabenahalli sy no 1 1.22 ha	13.854301	76.277392
244	Galabenahalli sy no 1 1.22 ha	13.854304	76.277207
245	Galabenahalli sy no 1 1.22 ha	13.854307	76.277022
246	Galabenahalli sy no 1 1.22 ha	13.854309	76.276837
247	Galabenahalli sy no 1 1.22 ha	13.854312	76.276652
248	Galabenahalli sy no 1 1.22 ha	13.854314	76.276467
249	Galabenahalli sy no 1 1.22 ha	13.854317	76.276282
250	Galabenahalli sy no 1 1.22 ha	13.854319	76.276097
251	Galabenahalli sy no 1 1.22 ha	13.854322	76.275912
252	Galabenahalli sy no 1 1.22 ha	13.854329	76.275728
253	Galabenahalli sy no 1 1.22 ha	13.854437	76.275558
254	Galabenahalli sy no 1 1.22 ha	13.854547	76.275432
255	Galabenahalli sy no 1 1.22 ha	13.854656	76.275285
256	Galabenahalli sy no 1 1.22 ha	13.854766	76.275138
257	Galabenahalli sy no 1 1.22 ha	13.854876	76.274991
258	Madure sy no 33 6.44ha	13.849951	76.254693
259	Madure sy no 33 6.44ha	13.849775	76.25465
260	Madure sy no 33 6.44ha	13.849599	76.254607
261	Madure sy no 33 6.44ha	13.849423	76.254564
262	Madure sy no 33 6.44ha	13.849247	76.254522
263	Madure sy no 33 6.44ha	13.849216	76.254357
264	Madure sy no 33 6.44ha	13.849209	76.254172
265	Madure sy no 33 6.44ha	13.849203	76.253987
266	Madure sy no 33 6.44ha	13.849196	76.253802
267	Madure sy no 33 6.44ha	13.849189	76.253618
268	Madure sy no 33 6.44ha	13.849182	76.253433
269	Madure sy no 33 6.44ha	13.849175	76.253248
270	Madure sy no 33 6.44ha	13.849168	76.253063
271	Madure sy no 33 6.44ha	13.849162	76.252878
272	Madure sy no 33 6.44ha	13.849155	76.252693
273	Madure sy no 33 6.44ha	13.849148	76.252508
274	Madure sy no 33 6.44ha	13.849141	76.252323
275	Madure sy no 33 6.44ha	13.849134	76.252138
276	Madure sy no 33 6.44ha	13.849127	76.251953
277	Madure sy no 33 6.44ha	13.849121	76.251768
278	Madure sy no 33 6.44ha	13.849114	76.251584

Executive Engineer
V.J.N.L. U.B.P. Division No. 4
Hosadurga.

ಕಾರ್ಯಾಲಯ ಇಂಜಿನಿಯರ್
ವಿಶ್ವೇಶ್ವರಯ್ಯ ಜಲ ನಿಗಮ ನಿಯಮಿತ
ಭದ್ರಾ ಮೇಲ್ದಂಡೆ ಯೋಜನೆ ವಿಭಾಗ ನಂ 4
ಹೊಸದುರ್ಗ-577527, ಜಿಲ್ಲಾ ಚಿತ್ರದುರ್ಗ

SI No	Name	LATITUDE	LONGITUDE
279	Madure sy no 33 6.44ha	13.849107	76.251399
280	Madure sy no 33 6.44ha	13.8491	76.251214
281	Madure sy no 33 6.44ha	13.849093	76.251029
282	Madure sy no 33 6.44ha	13.849228	76.250965
283	Madure sy no 33 6.44ha	13.849407	76.25094
284	Madure sy no 33 6.44ha	13.849586	76.250915
285	Madure sy no 33 6.44ha	13.849766	76.25089
286	Madure sy no 33 6.44ha	13.849945	76.25087
287	Madure sy no 33 6.44ha	13.850125	76.250849
288	Madure sy no 33 6.44ha	13.850305	76.250829
289	Madure sy no 33 6.44ha	13.850455	76.250844
290	Madure sy no 33 6.44ha	13.850465	76.251029
291	Madure sy no 33 6.44ha	13.850476	76.251213
292	Madure sy no 33 6.44ha	13.850487	76.251398
293	Madure sy no 33 6.44ha	13.850498	76.251583
294	Madure sy no 33 6.44ha	13.850509	76.251768
295	Madure sy no 33 6.44ha	13.85052	76.251952
296	Madure sy no 33 6.44ha	13.850531	76.252137
297	Madure sy no 33 6.44ha	13.850542	76.252322
298	Madure sy no 33 6.44ha	13.850553	76.252506
299	Madure sy no 33 6.44ha	13.850564	76.252691
300	Madure sy no 33 6.44ha	13.850574	76.252876
301	Madure sy no 33 6.44ha	13.850585	76.253061
302	Madure sy no 33 6.44ha	13.850596	76.253245
303	Madure sy no 33 6.44ha	13.850607	76.25343
304	Madure sy no 33 6.44ha	13.850618	76.253615
305	Madure sy no 33 6.44ha	13.850629	76.253799
306	Madure sy no 33 6.44ha	13.85064	76.253984
307	Madure sy no 33 6.44ha	13.850651	76.254169
308	Madure sy no 33 6.44ha	13.850662	76.254353
309	Madure sy no 33 6.44ha	13.850672	76.254538
310	Madure sy no 33 6.44ha	13.850683	76.254723
311	Madure sy no 33 6.44ha	13.850681	76.254891
312	Madure sy no 33 6.44ha	13.850507	76.254842
313	Madure sy no 33 6.44ha	13.850332	76.254793
314	Madure sy no 33 6.44ha	13.850158	76.254744
315	Kanivesagenahalli syno 1 8.68ha	13.849398	76.254558
316	Kanivesagenahalli syno 1 8.68ha	13.849574	76.254601
317	Kanivesagenahalli syno 1 8.68ha	13.84975	76.254644
318	Kanivesagenahalli syno 1 8.68ha	13.849926	76.254687
319	Kanivesagenahalli syno 1 8.68ha	13.850102	76.25473
320	Kanivesagenahalli syno 1 8.68ha	13.850277	76.254778
321	Kanivesagenahalli syno 1 8.68ha	13.850451	76.254826
322	Kanivesagenahalli syno 1 8.68ha	13.850625	76.254875
323	Kanivesagenahalli syno 1 8.68ha	13.850697	76.255007
324	Kanivesagenahalli syno 1 8.68ha	13.850702	76.255192
325	Kanivesagenahalli syno 1 8.68ha	13.850707	76.255377

ಕಾರ್ಯಾಚರಣೆ ಇಂಜಿನಿಯರ್
ವಿಶ್ವೇಶ್ವರಯ್ಯ ಜಬ್ ನಗಮ ನಿಯಮಿತ
ಭದ್ರಾ ಮೇಲ್ದಂಡೆ ಯೋಜನೆ ವಿಭಾಗ ನಂ. 4
ಹೊಸದುರ್ಗ-577527, ಜಿಲ್ಲಾ ಬತ್ತದುರ್ಗ

Executive Engineer
V.J.N.L. U.B.P. Division No. 4
Hosadurga.

ಕಾರ್ಯಾಚರಣೆ ಇಂಜಿನಿಯರ್
ವಿಶ್ವೇಶ್ವರಯ್ಯ ಜಬ್ ನಗಮ ನಿಯಮಿತ
ಭದ್ರಾ ಮೇಲ್ದಂಡೆ ಯೋಜನೆ ವಿಭಾಗ ನಂ. 4
ಹೊಸದುರ್ಗ-577527, ಜಿಲ್ಲಾ ಬತ್ತದುರ್ಗ

SI No	Name	LATITUDE	LONGITUDE
326	Kanivesagenahalli syno 1 8.68ha	13.850712	76.255562
327	Kanivesagenahalli syno 1 8.68ha	13.850717	76.255747
328	Kanivesagenahalli syno 1 8.68ha	13.850722	76.255932
329	Kanivesagenahalli syno 1 8.68ha	13.850728	76.256117
330	Kanivesagenahalli syno 1 8.68ha	13.850733	76.256302
331	Kanivesagenahalli syno 1 8.68ha	13.850738	76.256487
332	Kanivesagenahalli syno 1 8.68ha	13.850743	76.256672
333	Kanivesagenahalli syno 1 8.68ha	13.850748	76.256857
334	Kanivesagenahalli syno 1 8.68ha	13.850753	76.257042
335	Kanivesagenahalli syno 1 8.68ha	13.850758	76.257227
336	Kanivesagenahalli syno 1 8.68ha	13.850764	76.257412
337	Kanivesagenahalli syno 1 8.68ha	13.850769	76.257597
338	Kanivesagenahalli syno 1 8.68ha	13.850774	76.257782
339	Kanivesagenahalli syno 1 8.68ha	13.850779	76.257967
340	Kanivesagenahalli syno 1 8.68ha	13.850784	76.258152
341	Kanivesagenahalli syno 1 8.68ha	13.850789	76.258337
342	Kanivesagenahalli syno 1 8.68ha	13.850794	76.258522
343	Kanivesagenahalli syno 1 8.68ha	13.8508	76.258707
344	Kanivesagenahalli syno 1 8.68ha	13.850805	76.258891
345	Kanivesagenahalli syno 1 8.68ha	13.85081	76.259076
346	Kanivesagenahalli syno 1 8.68ha	13.850815	76.259261
347	Kanivesagenahalli syno 1 8.68ha	13.850813	76.259441
348	Kanivesagenahalli syno 1 8.68ha	13.850641	76.259497
349	Kanivesagenahalli syno 1 8.68ha	13.850468	76.259553
350	Kanivesagenahalli syno 1 8.68ha	13.850296	76.259609
351	Kanivesagenahalli syno 1 8.68ha	13.850124	76.259665
352	Kanivesagenahalli syno 1 8.68ha	13.849951	76.259721
353	Kanivesagenahalli syno 1 8.68ha	13.849779	76.259776
354	Kanivesagenahalli syno 1 8.68ha	13.849606	76.259832
355	Kanivesagenahalli syno 1 8.68ha	13.849434	76.259888
356	Kanivesagenahalli syno 1 8.68ha	13.849382	76.259771
357	Kanivesagenahalli syno 1 8.68ha	13.849376	76.259586
358	Kanivesagenahalli syno 1 8.68ha	13.849371	76.259401
359	Kanivesagenahalli syno 1 8.68ha	13.849365	76.259216
360	Kanivesagenahalli syno 1 8.68ha	13.849359	76.259031
361	Kanivesagenahalli syno 1 8.68ha	13.849354	76.258846
362	Kanivesagenahalli syno 1 8.68ha	13.849348	76.258661
363	Kanivesagenahalli syno 1 8.68ha	13.849343	76.258476
364	Kanivesagenahalli syno 1 8.68ha	13.849337	76.258291
365	Kanivesagenahalli syno 1 8.68ha	13.849331	76.258106
366	Kanivesagenahalli syno 1 8.68ha	13.849326	76.257921
367	Kanivesagenahalli syno 1 8.68ha	13.84932	76.257736
368	Kanivesagenahalli syno 1 8.68ha	13.849315	76.257551
369	Kanivesagenahalli syno 1 8.68ha	13.849309	76.257366
370	Kanivesagenahalli syno 1 8.68ha	13.849303	76.257181
371	Kanivesagenahalli syno 1 8.68ha	13.849298	76.256996
372	Kanivesagenahalli syno 1 8.68ha	13.849292	76.256811

Executive Engineer
V.J.N.L. U.B.P. Division No. 4
Hosadurga.

ಕಾರ್ಯಾಚರಣೆ ಇಂಜಿನಿಯರ್
ವಿಶ್ವೇಶ್ವರಯ್ಯ ಜಿಲ್ಲೆ ನಗರ ನಿರ್ಮಿತ
ಭದ್ರಾ ಮೇಲ್ದಂಡ ಯೋಜನೆ ವಿಭಾಗ ಸಂ 4
ಹೊಸದುರ್ಗ-577527, ಜಿಲ್ಲಾ ಚಿತ್ರದುರ್ಗ

Sl No	Name	LATITUDE	LONGITUDE
373	Kanivesagenahalli syno 1 8.68ha	13.849287	76.256627
374	Kanivesagenahalli syno 1 8.68ha	13.849281	76.256442
375	Kanivesagenahalli syno 1 8.68ha	13.849275	76.256257
376	Kanivesagenahalli syno 1 8.68ha	13.84927	76.256072
377	Kanivesagenahalli syno 1 8.68ha	13.849264	76.255887
378	Kanivesagenahalli syno 1 8.68ha	13.849259	76.255702
379	Kanivesagenahalli syno 1 8.68ha	13.849253	76.255517
380	Kanivesagenahalli syno 1 8.68ha	13.849247	76.255332
381	Kanivesagenahalli syno 1 8.68ha	13.849242	76.255147
382	Kanivesagenahalli syno 1 8.68ha	13.849236	76.254962
383	Kanivesagenahalli syno 1 8.68ha	13.84923	76.254777
384	Kanivesagenahalli syno 1 8.68ha	13.849225	76.254592
385	Honnenahalli sy no 121 3.23	13.862437	76.277504
386	Honnenahalli sy no 121 3.23	13.862275	76.277423
387	Honnenahalli sy no 121 3.23	13.862112	76.277342
388	Honnenahalli sy no 121 3.23	13.86195	76.277261
389	Honnenahalli sy no 121 3.23	13.861787	76.27718
390	Honnenahalli sy no 121 3.23	13.861625	76.277098
391	Honnenahalli sy no 121 3.23	13.861463	76.277017
392	Honnenahalli sy no 121 3.23	13.861301	76.276935
393	Honnenahalli sy no 121 3.23	13.861138	76.276853
394	Honnenahalli sy no 121 3.23	13.860976	76.276772
395	Honnenahalli sy no 121 3.23	13.860814	76.27669
396	Honnenahalli sy no 121 3.23	13.860652	76.276608
397	Honnenahalli sy no 121 3.23	13.86049	76.276527
398	Honnenahalli sy no 121 3.23	13.860327	76.276445
399	Honnenahalli sy no 121 3.23	13.860165	76.276362
400	Honnenahalli sy no 121 3.23	13.860004	76.276279
401	Honnenahalli sy no 121 3.23	13.859843	76.276196
402	Honnenahalli sy no 121 3.23	13.859682	76.276112
403	Honnenahalli sy no 121 3.23	13.85952	76.276028
404	Honnenahalli sy no 121 3.23	13.859359	76.275944
405	Honnenahalli sy no 121 3.23	13.859198	76.27586
406	Honnenahalli sy no 121 3.23	13.859037	76.275776
407	Honnenahalli sy no 121 3.23	13.858876	76.275692
408	Honnenahalli sy no 121 3.23	13.858709	76.275635
409	Honnenahalli sy no 121 3.23	13.858528	76.275635
410	Honnenahalli sy no 121 3.23	13.858347	76.275635
411	Honnenahalli sy no 121 3.23	13.858194	76.275592
412	Honnenahalli sy no 121 3.23	13.858122	76.275423
413	Honnenahalli sy no 121 3.23	13.858051	76.275253
414	Honnenahalli sy no 121 3.23	13.857979	76.275083
415	Honnenahalli sy no 121 3.23	13.858063	76.275003
416	Honnenahalli sy no 121 3.23	13.858242	76.27498
417	Honnenahalli sy no 121 3.23	13.858422	76.274956
418	Honnenahalli sy no 121 3.23	13.858601	76.274932
419	Honnenahalli sy no 121 3.23	13.858763	76.275005

Executive Engineer
V.J.N.L. U.B.P. Division No. 4
Hosangur.

ಕಾರ್ಯಪಾಲಕ ಇಂಜಿನಿಯರ್
ವಿಶ್ವೇಶ್ವರಯ್ಯ ಜಲ ನಿಗಮ ನಿಯಮಿತ
ಭದ್ರಾ ಮೇಲ್ದಂಡೆ ಯೋಜನೆ ವಿಭಾಗ ನಂ. 4
ಹೊಸದುರ್ಗ-577527, ಜಿಲ್ಲಾ ಚಿತ್ರದುರ್ಗ

ಇದರೊಂದಿಗೆ ಸಂಬಂಧಿಸಿದ
ಕಾರ್ಯದ ವಿವರವಾಗಿ ಲೇಖನವನ್ನು
* 08 ಗಣಪತಿ ಕೆ.ಎ.ಎಂ.ಎಂ. ಹಿರಿಯರ
ಸಹಾಯಕರು ಉಪ. 15/12/2019

SI No	Name	LATITUDE	LONGITUDE
420	Honnenahalli sy no 121 3.23	13.858924	76.275091
421	Honnenahalli sy no 121 3.23	13.859084	76.275176
422	Honnenahalli sy no 121 3.23	13.859245	76.275261
423	Honnenahalli sy no 121 3.23	13.859405	76.275347
424	Honnenahalli sy no 121 3.23	13.859565	76.275432
425	Honnenahalli sy no 121 3.23	13.859725	76.275519
426	Honnenahalli sy no 121 3.23	13.859885	76.275606
427	Honnenahalli sy no 121 3.23	13.860045	76.275692
428	Honnenahalli sy no 121 3.23	13.860204	76.275779
429	Honnenahalli sy no 121 3.23	13.860365	76.275865
430	Honnenahalli sy no 121 3.23	13.860525	76.275949
431	Honnenahalli sy no 121 3.23	13.860686	76.276034
432	Honnenahalli sy no 121 3.23	13.860847	76.276119
433	Honnenahalli sy no 121 3.23	13.861008	76.276204
434	Honnenahalli sy no 121 3.23	13.861168	76.276288
435	Honnenahalli sy no 121 3.23	13.86133	76.276372
436	Honnenahalli sy no 121 3.23	13.861491	76.276456
437	Honnenahalli sy no 121 3.23	13.861652	76.27654
438	Honnenahalli sy no 121 3.23	13.861813	76.276624
439	Honnenahalli sy no 121 3.23	13.861974	76.276708
440	Honnenahalli sy no 121 3.23	13.862135	76.276792
441	Honnenahalli sy no 121 3.23	13.8623	76.276866
442	Honnenahalli sy no 121 3.23	13.862469	76.276932
443	Honnenahalli sy no 121 3.23	13.862529	76.277076
444	Honnenahalli sy no 121 3.23	13.862532	76.277261
445	Kanivesaganahlli sy 01 6.26ha	13.8493	76.261299
446	Kanivesaganahlli sy 01 6.26ha	13.84931	76.261114
447	Kanivesaganahlli sy 01 6.26ha	13.84932	76.26093
448	Kanivesaganahlli sy 01 6.26ha	13.84933	76.260745
449	Kanivesaganahlli sy 01 6.26ha	13.849341	76.26056
450	Kanivesaganahlli sy 01 6.26ha	13.849351	76.260375
451	Kanivesaganahlli sy 01 6.26ha	13.849361	76.260191
452	Kanivesaganahlli sy 01 6.26ha	13.849371	76.260006
453	Kanivesaganahlli sy 01 6.26ha	13.849456	76.259881
454	Kanivesaganahlli sy 01 6.26ha	13.849629	76.259825
455	Kanivesaganahlli sy 01 6.26ha	13.849801	76.259769
456	Kanivesaganahlli sy 01 6.26ha	13.849973	76.259713
457	Kanivesaganahlli sy 01 6.26ha	13.850146	76.259657
458	Kanivesaganahlli sy 01 6.26ha	13.850318	76.259602
459	Kanivesaganahlli sy 01 6.26ha	13.850483	76.259556
460	Kanivesaganahlli sy 01 6.26ha	13.850473	76.259741
461	Kanivesaganahlli sy 01 6.26ha	13.850463	76.259925
462	Kanivesaganahlli sy 01 6.26ha	13.850452	76.26011
463	Kanivesaganahlli sy 01 6.26ha	13.850442	76.260295
464	Kanivesaganahlli sy 01 6.26ha	13.850432	76.26048
465	Kanivesaganahlli sy 01 6.26ha	13.850422	76.260664
466	Kanivesaganahlli sy 01 6.26ha	13.850412	76.260849

Executive Engineer
V.J.N.L. U.S.P. Division No. 4
Hosadurga.

ಕಾರ್ಯದರ್ಶಿ ಇಂಜಿನಿಯರ್
ವಿಶ್ವೇಶ್ವರಯ್ಯ ದತ್ತ ನಗಮ ನಿಯಮಿತ
ಭದ್ರಾ ಮೇಲ್ದಂಡೆ ಯೋಜನೆ ವಿಭಾಗ ನಂ. 4
ಹೊಸದುರ್ಗ-577527, ಜಿಲ್ಲಾ ಚಿತ್ರದುರ್ಗ

Sl No	Name	LATITUDE	LONGITUDE
467	Kanivesaganahlli sy 01 6.26ha	13.850402	76.261034
468	Kanivesaganahlli sy 01 6.26ha	13.850392	76.261219
469	Kanivesaganahlli sy 01 6.26ha	13.850381	76.261403
470	Kanivesaganahlli sy 01 6.26ha	13.850414	76.261548
471	Kanivesaganahlli sy 01 6.26ha	13.850398	76.261732
472	Kanivesaganahlli sy 01 6.26ha	13.850383	76.261917
473	Kanivesaganahlli sy 01 6.26ha	13.850368	76.262101
474	Kanivesaganahlli sy 01 6.26ha	13.850352	76.262285
475	Kanivesaganahlli sy 01 6.26ha	13.850337	76.26247
476	Kanivesaganahlli sy 01 6.26ha	13.850322	76.262654
477	Kanivesaganahlli sy 01 6.26ha	13.850306	76.262839
478	Kanivesaganahlli sy 01 6.26ha	13.850308	76.263023
479	Kanivesaganahlli sy 01 6.26ha	13.850318	76.263208
480	Kanivesaganahlli sy 01 6.26ha	13.850327	76.263393
481	Kanivesaganahlli sy 01 6.26ha	13.850337	76.263578
482	Kanivesaganahlli sy 01 6.26ha	13.85035	76.263762
483	Kanivesaganahlli sy 01 6.26ha	13.850395	76.263941
484	Kanivesaganahlli sy 01 6.26ha	13.850441	76.26412
485	Kanivesaganahlli sy 01 6.26ha	13.850486	76.264299
486	Kanivesaganahlli sy 01 6.26ha	13.850413	76.264404
487	Kanivesaganahlli sy 01 6.26ha	13.850237	76.264446
488	Kanivesaganahlli sy 01 6.26ha	13.850061	76.264487
489	Kanivesaganahlli sy 01 6.26ha	13.849884	76.264529
490	Kanivesaganahlli sy 01 6.26ha	13.849708	76.26457
491	Kanivesaganahlli sy 01 6.26ha	13.849532	76.264612
492	Kanivesaganahlli sy 01 6.26ha	13.849431	76.264528
493	Kanivesaganahlli sy 01 6.26ha	13.849387	76.264348
494	Kanivesaganahlli sy 01 6.26ha	13.849343	76.264169
495	Kanivesaganahlli sy 01 6.26ha	13.849299	76.263989
496	Kanivesaganahlli sy 01 6.26ha	13.849271	76.263807
497	Kanivesaganahlli sy 01 6.26ha	13.849258	76.263623
498	Kanivesaganahlli sy 01 6.26ha	13.849245	76.263438
499	Kanivesaganahlli sy 01 6.26ha	13.849232	76.263253
500	Kanivesaganahlli sy 01 6.26ha	13.849219	76.263069
501	Kanivesaganahlli sy 01 6.26ha	13.849206	76.262884
502	Kanivesaganahlli sy 01 6.26ha	13.849221	76.2627
503	Kanivesaganahlli sy 01 6.26ha	13.849237	76.262516
504	Kanivesaganahlli sy 01 6.26ha	13.849254	76.262332
505	Kanivesaganahlli sy 01 6.26ha	13.849271	76.262147
506	Kanivesaganahlli sy 01 6.26ha	13.849287	76.261963
507	Kanivesaganahlli sy 01 6.26ha	13.849304	76.261779
508	Kanivesaganahlli sy 01 6.26ha	13.849321	76.261595
449	Kanivesaganahlli sy 01 6.26ha	13.849341	76.26056
450	Kanivesaganahlli sy 01 6.26ha	13.849351	76.260375
451	Kanivesaganahlli sy 01 6.26ha	13.849361	76.260191
452	Kanivesaganahlli sy 01 6.26ha	13.849371	76.260006
453	Kanivesaganahlli sy 01 6.26ha	13.849456	76.259881

Executive Engineer
V.J.N.L. U.B.P. Division No. 4
Hosadurga.


ಕಾರ್ಯಾಲಯ ಇಂಜಿನಿಯರ್
ವಿಶ್ವೇಶ್ವರಯ್ಯ ಜಲ ನಿಗಮ ನಿಯಮಿತ
ಭದ್ರಾ ಮೇಲ್ದಂಡೆ ಯೋಜನೆ ವಿಭಾಗ ಸಂ. 4
ಹೊಸದುರ್ಗ-577527, ಜಿಲ್ಲಾ ಚಿತ್ರದುರ್ಗ

Sl No	Name	LATITUDE	LONGITUDE
454	Kanivesaganahlli sy 01 6.26ha	13.849629	76.259825
455	Kanivesaganahlli sy 01 6.26ha	13.849801	76.259769
456	Kanivesaganahlli sy 01 6.26ha	13.849973	76.259713
457	Kanivesaganahlli sy 01 6.26ha	13.850146	76.259657
458	Kanivesaganahlli sy 01 6.26ha	13.850318	76.259602
459	Kanivesaganahlli sy 01 6.26ha	13.850483	76.259556
460	Kanivesaganahlli sy 01 6.26ha	13.850473	76.259741
461	Kanivesaganahlli sy 01 6.26ha	13.850463	76.259925
462	Kanivesaganahlli sy 01 6.26ha	13.850452	76.26011
463	Kanivesaganahlli sy 01 6.26ha	13.850442	76.260295
464	Kanivesaganahlli sy 01 6.26ha	13.850432	76.26048
465	Kanivesaganahlli sy 01 6.26ha	13.850422	76.260664
466	Kanivesaganahlli sy 01 6.26ha	13.850412	76.260849
467	Kanivesaganahlli sy 01 6.26ha	13.850402	76.261034
468	Kanivesaganahlli sy 01 6.26ha	13.850392	76.261219
469	Kanivesaganahlli sy 01 6.26ha	13.850381	76.261403
470	Kanivesaganahlli sy 01 6.26ha	13.850414	76.261548
471	Kanivesaganahlli sy 01 6.26ha	13.850398	76.261732
472	Kanivesaganahlli sy 01 6.26ha	13.850383	76.261917
473	Kanivesaganahlli sy 01 6.26ha	13.850368	76.262101
474	Kanivesaganahlli sy 01 6.26ha	13.850352	76.262285
475	Kanivesaganahlli sy 01 6.26ha	13.850337	76.26247
476	Kanivesaganahlli sy 01 6.26ha	13.850322	76.262654
477	Kanivesaganahlli sy 01 6.26ha	13.850306	76.262839
478	Kanivesaganahlli sy 01 6.26ha	13.850308	76.263023
479	Kanivesaganahlli sy 01 6.26ha	13.850318	76.263208
480	Kanivesaganahlli sy 01 6.26ha	13.850327	76.263393
481	Kanivesaganahlli sy 01 6.26ha	13.850337	76.263578
482	Kanivesaganahlli sy 01 6.26ha	13.85035	76.263762
483	Kanivesaganahlli sy 01 6.26ha	13.850395	76.263941
484	Kanivesaganahlli sy 01 6.26ha	13.850441	76.26412
485	Kanivesaganahlli sy 01 6.26ha	13.850486	76.264299
486	Kanivesaganahlli sy 01 6.26ha	13.850413	76.264404
487	Kanivesaganahlli sy 01 6.26ha	13.850237	76.264446
488	Kanivesaganahlli sy 01 6.26ha	13.850061	76.264487
489	Kanivesaganahlli sy 01 6.26ha	13.849884	76.264529
490	Kanivesaganahlli sy 01 6.26ha	13.849708	76.26457
491	Kanivesaganahlli sy 01 6.26ha	13.849532	76.264612
492	Kanivesaganahlli sy 01 6.26ha	13.849431	76.264528
493	Kanivesaganahlli sy 01 6.26ha	13.849387	76.264348
494	Kanivesaganahlli sy 01 6.26ha	13.849343	76.264169
495	Kanivesaganahlli sy 01 6.26ha	13.849299	76.263989
496	Kanivesaganahlli sy 01 6.26ha	13.849271	76.263807
497	Kanivesaganahlli sy 01 6.26ha	13.849258	76.263623
498	Kanivesaganahlli sy 01 6.26ha	13.849245	76.263438
499	Kanivesaganahlli sy 01 6.26ha	13.849232	76.263253
500	Kanivesaganahlli sy 01 6.26ha	13.849219	76.263069

Executive Engineer
V.J.N.L. U.E.P. Division No. 4
Hosadurga.

ಕಾರ್ಯಪಾಲಕ ಇಂಜಿನಿಯರ್
ವಿಶ್ವೇಶ್ವರಯ್ಯ ಜಿ.ಎಸ್. ನಿಗಮ ನಿಯಮಿತ
ಭದ್ರಾ ಮೇಲ್ದಂಡೆ ಯೋಜನೆ ವಿಭಾಗ ಸಂ. 4
ಹೊಸದುರ್ಗ-577527, ಜಿಲ್ಲಾ ಪತ್ರದುರ್ಗ

SI No	Name	LATITUDE	LONGITUDE
501	Kanivesaganahlli sy 01 6.26ha	13.849206	76.262884
502	Kanivesaganahlli sy 01 6.26ha	13.849221	76.2627
503	Kanivesaganahlli sy 01 6.26ha	13.849237	76.262516
504	Kanivesaganahlli sy 01 6.26ha	13.849254	76.262332
505	Kanivesaganahlli sy 01 6.26ha	13.849271	76.262147
506	Kanivesaganahlli sy 01 6.26ha	13.849287	76.261963
507	Kanivesaganahlli sy 01 6.26ha	13.849304	76.261779
508	Kanivesaganahlli sy 01 6.26ha	13.849321	76.261595


 Executive Engineer
 V.J.N.L. U.B.P. Division No. 4
 Hosadurga.


 ಕಾರ್ಯಪಾಲಕ ಇಂಜಿನಿಯರ್
 ವಿಶ್ವೇಶ್ವರಯ್ಯ ಜಲ ನಿಗಮ ನಿಯಮಿತ
 ಭದ್ರಾ ಮೇಲ್ದಂಡೆ ಯೋಜನೆ ವಿಭಾಗ ಸಂ 4
 ಹೊಸದುರ್ಗ-577527, ಜಿಲ್ಲಾ ಚಿತ್ರದುರ್ಗ

2. Jankal Reserve Forest

SI No	LATITUDE	LONGITUDE	SI No	LATITUDE	LONGITUDE
1	13.917326	76.332142	23	13.919281	76.335341
2	13.917368	76.332322	24	13.919394	76.335485
3	13.917418	76.332497	25	13.919507	76.335629
4	13.917531	76.332642	26	13.91962	76.335774
5	13.917644	76.332786	27	13.919731	76.33592
6	13.917757	76.332931	28	13.919844	76.336064
7	13.917871	76.333075	29	13.919957	76.336208
8	13.917984	76.333219	30	13.920071	76.336352
9	13.918098	76.333363	31	13.920184	76.336496
10	13.91821	76.333508	32	13.920297	76.336641
11	13.918323	76.333653	33	13.92041	76.336786
12	13.918435	76.333798	34	13.920523	76.336931
13	13.918541	76.333942	35	13.920635	76.337075
14	13.918398	76.334056	36	13.920748	76.33722
15	13.918379	76.334182	37	13.920862	76.337364
16	13.918492	76.334327	38	13.920955	76.337507
17	13.918604	76.334472	39	13.92107	76.33765
18	13.918717	76.334617	40	13.921183	76.337794
19	13.918829	76.334762	41	13.921296	76.337939
20	13.918942	76.334907	42	13.921409	76.338083
21	13.919055	76.335051	43	13.921522	76.338228
22	13.919167	76.335196	44	13.921635	76.338372
44	13.921635	76.338372	90	13.926821	76.345028
45	13.921748	76.338517	91	13.926935	76.345172
46	13.921861	76.338661	92	13.927048	76.345316
47	13.921973	76.338806	93	13.927161	76.34546
48	13.922086	76.338951	94	13.927275	76.345604
49	13.922198	76.339096	95	13.927388	76.345749
50	13.922311	76.339241	96	13.927501	76.345893
51	13.922423	76.339386	97	13.927614	76.346038
52	13.922536	76.339531	98	13.927726	76.346183
53	13.922648	76.339675	99	13.927839	76.346327
54	13.922761	76.33982	100	13.927952	76.346472
55	13.922874	76.339964	101	13.928065	76.346617
56	13.922987	76.340109	102	13.928177	76.346762
57	13.9231	76.340254	103	13.92829	76.346906
58	13.923212	76.340398	104	13.928403	76.347051
59	13.923325	76.340543	105	13.928511	76.347199
60	13.923438	76.340688	106	13.928618	76.347349
61	13.923551	76.340832	107	13.928724	76.347499
62	13.923664	76.340977	108	13.92883	76.347648
63	13.923777	76.341121	109	13.928936	76.347798
64	13.92389	76.341266	110	13.929042	76.347948
65	13.924003	76.34141	111	13.929148	76.348098
66	13.924116	76.341555	112	13.929254	76.348248
	13.924229	76.341699	113	13.929361	76.348397

Executive Engineer
V.J.N.L. U.B.P. Division No. 4
Hosadurga.

ಕಾರ್ಯಪಾಲಕ ಇಂಜಿನಿಯರ್
ವಿಶ್ವೇಶ್ವರಯ್ಯ ಜಿ.ಎ.ಎಸ್. ನಂ. 4
ಭದ್ರಾ ಮೇಲ್ದಂಡೆ ಯೋಜನೆ ವಿಭಾಗ ನಂ. 4
ಹೊಸದುರ್ಗ-577527, ಜಿಲ್ಲಾ ಪತ್ರದುರ್ಗ

SI No	LATITUDE	LONGITUDE	SI No	LATITUDE	LONGITUDE
68	13.924341	76.341844	114	13.929468	76.348547
69	13.924453	76.341989	115	13.929575	76.348696
70	13.924566	76.342134	116	13.929681	76.348845
71	13.924678	76.342279	117	13.929788	76.348995
72	13.92479	76.342424	118	13.929895	76.349144
73	13.924903	76.342569	119	13.930002	76.349293
74	13.925015	76.342715	120	13.930108	76.349443
75	13.925128	76.342859	121	13.930215	76.349592
76	13.925241	76.343004	122	13.930321	76.349742
77	13.925354	76.343148	123	13.930428	76.349892
78	13.925466	76.343293	124	13.930534	76.350041
79	13.925579	76.343437	125	13.930641	76.350191
80	13.925692	76.343582	126	13.930747	76.35034
81	13.925805	76.343727	127	13.930854	76.35049
82	13.925918	76.343871	128	13.93096	76.350639
83	13.926031	76.344016	129	13.931067	76.350789
84	13.926143	76.344161	130	13.931173	76.350939
85	13.926256	76.344306	131	13.931279	76.351089
86	13.926369	76.34445	132	13.931385	76.351239
87	13.926481	76.344595	133	13.931491	76.351389
88	13.926595	76.344739	134	13.931597	76.351539
89	13.926708	76.344884	135	13.931703	76.351688
136	13.93181	76.351837	183	13.932214	76.353056
137	13.931918	76.351986	184	13.932182	76.352919
138	13.932025	76.352135	185	13.932325	76.352806
139	13.932132	76.352284	186	13.932232	76.35266
140	13.93224	76.352433	187	13.932123	76.352512
141	13.932347	76.352582	188	13.932015	76.352363
142	13.932458	76.352704	189	13.931908	76.352214
143	13.932601	76.352591	190	13.931801	76.352065
144	13.932719	76.352675	191	13.931694	76.351916
145	13.932829	76.352822	192	13.931587	76.351766
146	13.932939	76.352968	193	13.931481	76.351617
147	13.933049	76.353115	194	13.931374	76.351467
148	13.933159	76.353263	195	13.931268	76.351318
149	13.933267	76.353411	196	13.931161	76.351168
150	13.933376	76.353559	197	13.931055	76.351019
151	13.933484	76.353707	198	13.930949	76.350869
152	13.933593	76.353855	199	13.930842	76.350719
153	13.933701	76.354003	200	13.930736	76.350569
154	13.93381	76.35415	201	13.93063	76.35042
155	13.933919	76.354298	202	13.930523	76.35027
156	13.934015	76.354451	203	13.930417	76.350121
157	13.934049	76.354633	204	13.93031	76.349971
158	13.934104	76.354809	205	13.930203	76.349822
159	13.934159	76.354985	206	13.930097	76.349672
160	13.934214	76.355162	207	13.92999	76.349523


Executive Engineer
V.J.N.L. U.B.P. Division No. 4
Hosadurga.

ಕಾರ್ಯಪಾಲಕ ಕುಂಜನಿಯರ್
ವಿಶ್ವೇಶ್ವರಯ್ಯ ಜಲ ನಿಗಮ ನಿಯಮಿತ
ಭದ್ರಾ ಮೇಲ್ದಂಡೆ ಯೋಜನೆ ವಿಭಾಗ ನಂ. 4
ಹೊಸದುರ್ಗ-577527, ಜಿಲ್ಲಾ ಚಿತ್ರದುರ್ಗ

Executive Engineer
V.J.N.L. U.B.P. Division No. 4
Hosadurga.

SI No	LATITUDE	LONGITUDE	SI No	LATITUDE	LONGITUDE
161	13.934269	76.355338	208	13.929884	76.349373
162	13.934324	76.355514	209	13.929777	76.349223
163	13.934379	76.355691	210	13.929671	76.349074
164	13.934331	76.355803	211	13.929565	76.348924
165	13.934191	76.355701	212	13.929458	76.348774
166	13.934066	76.355568	213	13.929352	76.348625
167	13.933955	76.355422	214	13.929246	76.348475
168	13.933846	76.355274	215	13.92914	76.348325
169	13.933737	76.355126	216	13.929034	76.348175
170	13.933628	76.354978	217	13.928928	76.348025
171	13.93352	76.35483	218	13.928821	76.347875
172	13.933411	76.354683	219	13.928715	76.347726
173	13.933302	76.354535	220	13.928609	76.347576
174	13.933193	76.354387	221	13.928502	76.347426
175	13.933084	76.35424	222	13.928396	76.347277
176	13.932975	76.354091	223	13.928289	76.347127
177	13.932867	76.353943	224	13.928179	76.34698
178	13.932759	76.353795	225	13.928066	76.346836
179	13.932651	76.353646	226	13.927953	76.346692
180	13.932543	76.353498	227	13.927839	76.346548
181	13.932433	76.353351	228	13.927726	76.346403
182	13.932324	76.353204	229	13.927613	76.346259
230	13.9275	76.346115	276	13.922309	76.339463
231	13.927386	76.34597	277	13.922196	76.339318
232	13.927273	76.345826	278	13.922083	76.339174
233	13.92716	76.345682	279	13.92197	76.339029
234	13.927048	76.345537	280	13.921858	76.338884
235	13.926935	76.345392	281	13.921745	76.338739
236	13.926823	76.345247	282	13.921632	76.338595
237	13.92671	76.345102	283	13.921518	76.338451
238	13.926597	76.344957	284	13.921405	76.338306
239	13.926485	76.344813	285	13.921293	76.338162
240	13.926372	76.344668	286	13.92118	76.338017
241	13.92626	76.344523	287	13.921068	76.337872
242	13.926147	76.344378	288	13.920955	76.337727
243	13.926034	76.344234	289	13.920841	76.337584
244	13.925922	76.344089	290	13.920725	76.337453
245	13.925809	76.343944	291	13.920613	76.337308
246	13.925696	76.343799	292	13.9205	76.337164
247	13.925584	76.343654	293	13.920386	76.33702
248	13.925471	76.34351	294	13.920273	76.336876
249	13.925358	76.343365	295	13.920159	76.336732
250	13.925246	76.34322	296	13.920046	76.336587
251	13.925133	76.343076	297	13.919934	76.336442
252	13.925019	76.342931	298	13.919821	76.336297
253	13.924906	76.342787	299	13.919709	76.336152
254	13.924793	76.342642	300	13.919597	76.336007

ಕಾರ್ಯಪಾಲಕ ಇಂಜಿನಿಯರ್
ವಿಶ್ವೇಶ್ವರಪ್ಪ ಜಲ ನಿಗಮ ನಿಯಮಿತ
ಭದ್ರಾ ಮಲ್ಲಂದೆ ಯೋಜನೆ ವಿಭಾಗ ಸಂ. 4
ಹೊಸದುರ್ಗ-577527, ಜಿಲ್ಲಾ ಚಿತ್ರದುರ್ಗ

SI No	LATITUDE	LONGITUDE	SI No	LATITUDE	LONGITUDE
255	13.92468	76.342498	301	13.919483	76.335863
256	13.924567	76.342354	302	13.91937	76.335719
257	13.924454	76.342209	303	13.919256	76.335575
258	13.924341	76.342065	304	13.919143	76.335431
259	13.924228	76.34192	305	13.919029	76.335287
260	13.924115	76.341776	306	13.918916	76.335142
261	13.924002	76.341631	307	13.918804	76.334997
262	13.923889	76.341487	308	13.918692	76.334852
263	13.923775	76.341343	309	13.918579	76.334707
264	13.923662	76.341198	310	13.918466	76.334563
265	13.923549	76.341054	311	13.918353	76.334419
266	13.923436	76.34091	312	13.918239	76.334275
267	13.923323	76.340765	313	13.918107	76.334284
268	13.92321	76.340621	314	13.917966	76.334374
269	13.923097	76.340476	315	13.917852	76.33423
270	13.922985	76.340331	316	13.917738	76.334087
271	13.922872	76.340186	317	13.917624	76.333943
272	13.92276	76.340041	318	13.91751	76.333799
273	13.922647	76.339897	319	13.917396	76.333655
274	13.922534	76.339752	320	13.917284	76.333511
275	13.922421	76.339608	321	13.917171	76.333366
322	13.917058	76.333221	<p style="text-align: center;">  Executive Engineer V.J.N.L. U.B.P. Division No. 4 Hosadurga. </p>		
323	13.916946	76.333076			
324	13.916833	76.332932			
325	13.91685	76.332866			
326	13.917029	76.332889			
327	13.917181	76.332857			
328	13.917207	76.332674			
329	13.917233	76.332491			
330	13.91726	76.332308			
331	13.917274	76.332123			

ಕಾರ್ಯಪಾಲಕ ಇಂಜಿನಿಯರ್
ವಿಶ್ವೇಶ್ವರಯ್ಯ ಜಿಲ್ಲಾ ವಿಗಮ ನಿಯಮಿತ
ಭದ್ರಾ ಮೇಲ್ದಂಡೆ ಯೋಜನೆ ವಿಭಾಗ ನಂ. 4
ಹೊಸದುರ್ಗ-577527, ಜಿಲ್ಲಾ ಚಿತ್ರದುರ್ಗ


20 m GPS Co-Ordinate points of Shankarnahalli village					
Sl. No	Latitude	Longitude	Sl. No	Latitude	Longitude
1	13.96537	76.39233	43	13.967	76.39947
2	13.96537	76.39252	44	13.96693	76.3993
3	13.96539	76.3927	45	13.96686	76.39913
4	13.96542	76.39288	46	13.9668	76.39896
5	13.96545	76.39307	47	13.96673	76.39879
6	13.96548	76.39325	48	13.96667	76.39861
7	13.96551	76.39343	49	13.9666	76.39844
8	13.96554	76.39361	50	13.96654	76.39827
9	13.96556	76.39379	51	13.96647	76.39809
10	13.96559	76.39397	52	13.96641	76.39792
11	13.96562	76.39416	53	13.96634	76.39775
12	13.96565	76.39434	54	13.96628	76.39758
13	13.96568	76.39452	55	13.96622	76.3974
14	13.96571	76.39471	56	13.96615	76.39723
15	13.96574	76.39489	57	13.96609	76.39706
16	13.96581	76.39507	58	13.96602	76.39688
17	13.96587	76.39523	59	13.96596	76.39671
18	13.96592	76.3954	60	13.96589	76.39654
19	13.96575	76.39547	61	13.96583	76.39636
20	13.96558	76.39554	62	13.96576	76.39619
21	13.96565	76.39571	63	13.9657	76.39602
22	13.96571	76.39588	64	13.96563	76.39585
23	13.96578	76.39605	65	13.96557	76.39568
24	13.96584	76.39622	66	13.96547	76.39558
25	13.96591	76.3964	67	13.9653	76.39565
26	13.96597	76.39657	68	13.96516	76.39565
27	13.96603	76.39674	69	13.96509	76.39548
28	13.9661	76.39692	70	13.96503	76.39531
29	13.96616	76.39709	71	13.96496	76.39513
30	13.96623	76.39726	72	13.96492	76.39495
31	13.96629	76.39743	73	13.9649	76.39477
32	13.96636	76.39761	74	13.96487	76.39459
33	13.96642	76.39778	75	13.96484	76.39441
34	13.96649	76.39795	76	13.96481	76.39423
35	13.96655	76.39812	77	13.96478	76.39404
36	13.96662	76.3983	78	13.96475	76.39386
37	13.96668	76.39847	79	13.96472	76.39368
38	13.96675	76.39864	80	13.96469	76.39349
39	13.96681	76.39882	81	13.96466	76.39331
40	13.96688	76.39899	82	13.96463	76.39313
41	13.96694	76.39916	83	13.96461	76.39294
42	13.96701	76.39934	84	13.96458	76.39276

ಕಾರ್ಯಪಾಲಕ ಇಂಜಿನಿಯರ್
 ವಿಶ್ವೇಶ್ವರಯ್ಯ ಜಲ ನಿಗಮ ನಿರ್ಮಿತ
 ಭದ್ರಾ ಮೇಲ್ದಂಡೆ ಯೋಜನೆ ವಿಭಾಗ ನಂ 4
 ಹೊಸದುರ್ಗ-577527, ಜಿಲ್ಲಾ ಚಿತ್ರದುರ್ಗ

20 m GPS Co-Ordinate points of Shankarnahalli village					
Sl. No	Latitude	Longitude	Sl. No	Latitude	Longitude
85	13.96456	76.39258	127	13.95834	76.39251
86	13.96455	76.3924	128	13.95852	76.39247
87	13.96456	76.39221	129	13.9587	76.39243
88	13.96438	76.3922	130	13.95887	76.3924
89	13.9642	76.3922	131	13.95905	76.39236
90	13.96402	76.3922	132	13.95923	76.39233
91	13.96384	76.3922	133	13.95941	76.39229
92	13.96366	76.39221	134	13.95958	76.39226
93	13.96348	76.39223	135	13.95976	76.39222
94	13.9633	76.39224	136	13.95994	76.39218
95	13.96312	76.3922	137	13.96006	76.39224
96	13.96294	76.39217	138	13.96009	76.39243
97	13.96276	76.39214	139	13.96012	76.3926
98	13.96259	76.39212	140	13.96016	76.39278
99	13.96241	76.39213	141	13.96019	76.39297
100	13.96222	76.39214	142	13.96033	76.39298
101	13.96205	76.39217	143	13.96051	76.39294
102	13.96187	76.3922	144	13.96068	76.39289
103	13.96169	76.39223	145	13.96086	76.39285
104	13.96151	76.39227	146	13.96099	76.39274
105	13.96134	76.39233	147	13.9611	76.39259
106	13.96123	76.39247	148	13.96121	76.39245
107	13.96112	76.39262	149	13.96132	76.3923
108	13.96101	76.39276	150	13.96149	76.39224
109	13.96088	76.39288	151	13.96167	76.3922
110	13.9607	76.39291	152	13.96185	76.39217
111	13.96052	76.39296	153	13.96203	76.39214
112	13.96035	76.39301	154	13.96221	76.39211
113	13.96017	76.39304	155	13.96239	76.3921
114	13.95999	76.39307	156	13.96257	76.39209
115	13.95982	76.3931	157	13.96275	76.39211
116	13.95964	76.39313	158	13.96292	76.39214
117	13.95946	76.39316	159	13.9631	76.39217
118	13.95928	76.39318	160	13.96328	76.39221
119	13.9591	76.39321	161	13.96346	76.3922
120	13.95892	76.39323	162	13.96364	76.39218
121	13.95874	76.39326	163	13.96382	76.39217
122	13.95856	76.3933	164	13.964	76.39217
123	13.95846	76.39322	165	13.96418	76.39217
124	13.95842	76.39304	166	13.96436	76.39218
125	13.95838	76.39285	167	13.96454	76.39218
126	13.95835	76.39267	168	13.96466	76.39211

ಕಾರ್ಯವಾಹಿ ಇಂಜಿನಿಯರ್
ವಿಶ್ವೇಶ್ವರಯ್ಯ ಜಲ ನಿಗಮ ನಿಯಮಿತ
ಭದ್ರಾ ಮೇಲ್ದಂಡೆ ಯೋಜನೆ ವಿಭಾಗ ನಂ. 4
ಹೊಸದುರ್ಗ-577527, ಜಿಲ್ಲಾ ಚಿತ್ರದುರ್ಗ

20 m GPS Co-Ordinate points of Shankarnahalli village					
Sl. No	Latitude	Longitude	Sl. No	Latitude	Longitude
169	13.96484	76.3921			
170	13.96502	76.39209			
171	13.9652	76.39208			
172	13.96538	76.39207			
173	13.96547	76.39214			
174	13.96565	76.39211			
175	13.96583	76.39209			
176	13.96601	76.39207			
177	13.96619	76.39204			
178	13.96637	76.39202			
179	13.96655	76.392			
180	13.96673	76.39198			
181	13.96691	76.39195			
182	13.96709	76.39193			
183	13.96727	76.39191			
184	13.96745	76.39188			
185	13.96763	76.39186			
186	13.96769	76.39188			
187	13.96751	76.3919			
188	13.96733	76.39192			
189	13.96715	76.39194			
190	13.96697	76.39197			
191	13.96679	76.39199			
192	13.96661	76.39202			
193	13.96643	76.39204			
194	13.96626	76.39207			
195	13.96608	76.39209			
196	13.9659	76.39211			
197	13.96572	76.39214			
198	13.96554	76.39216			


 ಕಾರ್ಯಪಾಲಕ ಇಂಜಿನಿಯರ್
 ವಿಶ್ವೇಶ್ವರಯ್ಯ ಜಲ ನಿಗಮ ನಿಯಮಿತ
 ಭದ್ರಾ ಮೇಲ್ದಂಡೆ ಯೋಜನೆ ವಿಭಾಗ ಸಂ 4
 ಹೊಸದುರ್ಗ-577527, ಜಿಲ್ಲಾ ಚಿತ್ರದುರ್ಗ

20 m GPS Co-Ordinate points of Lingadevaranahalli village					
Sl. No	Lattitude	Longitude	Sl. No	Lattitude	Longitude
1	13.9739	76.41786	43	13.96904	76.41813
2	13.97383	76.41769	44	13.96887	76.41817
3	13.97377	76.41752	45	13.96869	76.41818
4	13.9737	76.41734	46	13.96853	76.41826
5	13.97364	76.41717	47	13.96837	76.41833
6	13.97357	76.417	48	13.96819	76.41835
7	13.97351	76.41682	49	13.96801	76.41834
8	13.97344	76.41665	50	13.96782	76.41833
9	13.97338	76.41648	51	13.96766	76.4184
10	13.97331	76.41631	52	13.96753	76.41853
11	13.97325	76.41613	53	13.96739	76.41865
12	13.97318	76.41596	54	13.96725	76.41877
13	13.97312	76.41579	55	13.9671	76.41886
14	13.97305	76.41561	56	13.96694	76.41894
15	13.9729	76.4156	57	13.9668	76.41906
16	13.97272	76.41564	58	13.96669	76.4192
17	13.97255	76.41568	59	13.96654	76.41931
18	13.97237	76.41572	60	13.9664	76.41943
19	13.97219	76.41576	61	13.96628	76.41956
20	13.97202	76.41579	62	13.96611	76.41962
21	13.97184	76.41583	63	13.96595	76.4197
22	13.97166	76.41587	64	13.96582	76.41984
23	13.97149	76.41591	65	13.9657	76.41997
24	13.97131	76.41595	66	13.96555	76.42007
25	13.97113	76.41598	67	13.96541	76.42018
26	13.97095	76.41601	68	13.96528	76.42031
27	13.97078	76.41605	69	13.96513	76.42043
28	13.9706	76.41608	70	13.96498	76.42052
29	13.97045	76.41615	71	13.96484	76.42063
30	13.97035	76.41631	72	13.9647	76.42075
31	13.97024	76.41646	73	13.96459	76.4209
32	13.97013	76.4166	74	13.96446	76.42103
33	13.97003	76.41676	75	13.96429	76.42107
34	13.97001	76.41693	76	13.96412	76.42113
35	13.97	76.41711	77	13.96397	76.42124
36	13.96992	76.41728	78	13.9638	76.42128
37	13.96984	76.41745	79	13.96362	76.42133
38	13.96974	76.4176	80	13.96345	76.42139
39	13.96962	76.41774	81	13.96328	76.42138
40	13.96951	76.41788	82	13.96311	76.42133
41	13.96939	76.41801	83	13.96293	76.42127
42	13.96921	76.41806	84	13.96276	76.42123

ಕಾರ್ಯಪಾಲಕ ಇಂಜಿನಿಯರ್
ವಿಶ್ವೇಶ್ವರಯ್ಯ ಜಲ ನಿಗಮ ನಿಯಮಿತ
ಭದ್ರಾ ಮೇಲ್ದಂಡೆ ಯೋಜನೆ ವಿಭಾಗ ನಂ. 4
ಹೊಸದುರ್ಗ-577527, ಜಿಲ್ಲಾ ಚಿತ್ರದುರ್ಗ

20 m GPS Co-Ordinate points of Lingadevaranahalli village					
Sl. No	Lattitude	Longitude	Sl. No	Lattitude	Longitude
85	13.96258	76.42123	127	13.96532	76.42023
86	13.9624	76.42123	128	13.96546	76.4201
87	13.96222	76.42123	129	13.96561	76.42
88	13.96204	76.42126	130	13.96575	76.41989
89	13.96187	76.42132	131	13.96587	76.41975
90	13.96173	76.42143	132	13.966	76.41963
91	13.96158	76.42152	133	13.96618	76.41957
92	13.96143	76.42161	134	13.96632	76.41947
93	13.96131	76.42174	135	13.96645	76.41934
94	13.96114	76.4218	136	13.9666	76.41924
95	13.96102	76.42192	137	13.96672	76.41911
96	13.96093	76.42209	138	13.96685	76.41898
97	13.96082	76.42223	139	13.967	76.41888
98	13.96086	76.42214	140	13.96716	76.41879
99	13.96096	76.42199	141	13.96731	76.41869
100	13.96105	76.42183	142	13.96744	76.41856
101	13.96121	76.42174	143	13.96758	76.41844
102	13.96137	76.42167	144	13.96772	76.41833
103	13.96148	76.42152	145	13.9679	76.41831
104	13.96164	76.42146	146	13.96808	76.41831
105	13.96177	76.42134	147	13.96826	76.41833
106	13.96194	76.42126	148	13.96843	76.41827
107	13.96211	76.4212	149	13.96859	76.4182
108	13.96229	76.4212	150	13.96876	76.41815
109	13.96247	76.4212	151	13.96895	76.41814
110	13.96265	76.4212	152	13.96911	76.41807
111	13.96283	76.42122	153	13.96928	76.41801
112	13.963	76.42126	154	13.96943	76.41794
113	13.96318	76.42132	155	13.96955	76.41779
114	13.96335	76.42137	156	13.96966	76.41765
115	13.96352	76.42133	157	13.96978	76.41751
116	13.96369	76.42127	158	13.96986	76.41734
117	13.96387	76.42124	159	13.96994	76.41718
118	13.96402	76.42116	160	13.96998	76.417
119	13.96418	76.42107	161	13.96997	76.41682
120	13.96435	76.42103	162	13.97006	76.41666
121	13.96451	76.42094	163	13.97017	76.41651
122	13.96462	76.4208	164	13.97028	76.41636
123	13.96475	76.42067	165	13.97038	76.41621
124	13.96489	76.42056	166	13.97038	76.41611
125	13.96504	76.42045	167	13.97021	76.41612
126	13.96519	76.42035	168	13.97015	76.41595

ಕಾರ್ಯಪಾಲಕ ಇಂಜಿನಿಯರ್
 ವಿಶ್ವೇಶ್ವರಯ್ಯ ಜಲ ನಿಗಮ ನಿಯಮಿತ
 ಭದ್ರಾ ಮೇಲ್ದಂಡೆ ಯೋಜನೆ ವಿಭಾಗ ನಂ. 4
 ಹೊಸದುರ್ಗ-577527, ಜಿಲ್ಲಾ ಚಿತ್ರದುರ್ಗ


20 m GPS Co-Ordinate points of Lingadevaranahalli village					
Sl. No	Lattitude	Longitude	Sl. No	Lattitude	Longitude
169	13.97009	76.41578	211	13.97088	76.40982
170	13.97002	76.4156	212	13.97082	76.40965
171	13.96996	76.41544	213	13.97075	76.40948
172	13.96989	76.41526	214	13.97069	76.40931
173	13.96983	76.41509	215	13.97062	76.40913
174	13.96976	76.41492	216	13.97056	76.40896
175	13.9697	76.41474	217	13.97049	76.40879
176	13.96963	76.41457	218	13.97043	76.40862
177	13.96957	76.4144	219	13.97036	76.40844
178	13.96966	76.4143	220	13.9703	76.40827
179	13.96983	76.41424	221	13.97023	76.4081
180	13.97	76.41418	222	13.97017	76.40792
181	13.97017	76.41412	223	13.9701	76.40775
182	13.97034	76.41405	224	13.97004	76.40758
183	13.97051	76.41399	225	13.96997	76.4074
184	13.97068	76.41393	226	13.96991	76.40723
185	13.97085	76.41386	227	13.96984	76.40706
186	13.97102	76.4138	228	13.96978	76.40688
187	13.97119	76.41374	229	13.96971	76.40672
188	13.97136	76.41368	230	13.96965	76.40654
189	13.97152	76.41361	231	13.96958	76.40637
190	13.97149	76.41344	232	13.96952	76.4062
191	13.97158	76.41328	233	13.96945	76.40602
192	13.97167	76.41314	234	13.96939	76.40585
193	13.97164	76.41296	235	13.96932	76.40568
194	13.97161	76.41277	236	13.96926	76.4055
195	13.97157	76.41259	237	13.96919	76.40533
196	13.97158	76.41241	238	13.96913	76.40516
197	13.97165	76.41224	239	13.96906	76.40498
198	13.97171	76.41207	240	13.969	76.40482
199	13.97166	76.4119	241	13.96893	76.40464
200	13.97159	76.41173	242	13.96887	76.40446
201	13.97153	76.41155	243	13.9688	76.4043
202	13.97146	76.41138	244	13.96874	76.40412
203	13.9714	76.41121	245	13.96867	76.40395
204	13.97133	76.41103	246	13.96861	76.40378
205	13.97127	76.41086	247	13.96854	76.4036
206	13.9712	76.41069	248	13.96848	76.40343
207	13.97114	76.41051	249	13.96841	76.40326
208	13.97108	76.41034	250	13.96835	76.40308
209	13.97101	76.41017	251	13.96828	76.40292
210	13.97095	76.41	252	13.96822	76.40274

ಹಾಯ್‌ವಾಲ್ಡ್ ಇಂಜಿನಿಯರ್
 ವಿಶ್ವೇಶ್ವರಯ್ಯ ಜಲ ನಿಗಮ ನಿಯಮಿತ
 ಭದ್ರಾ ಮೇಲ್ದಂಡೆ ಯೋಜನೆ ವಿಭಾಗ ನಂ. 4
 ಹೊಸದುರ್ಗ-577527, ಜಿಲ್ಲಾ ಚಿತ್ರದುರ್ಗ

20 m GPS Co-Ordinate points of Lingadevaranahalli village					
Sl. No	Latitude	Longitude	Sl. No	Latitude	Longitude
253	13.96815	76.40257	295	13.96859	76.40355
254	13.96809	76.4024	296	13.96866	76.40372
255	13.96803	76.40222	297	13.96872	76.4039
256	13.96796	76.40205	298	13.96879	76.40407
257	13.9679	76.40188	299	13.96885	76.40424
258	13.96783	76.4017	300	13.96892	76.40442
259	13.96777	76.40153	301	13.96898	76.40459
260	13.9677	76.40136	302	13.96905	76.40476
261	13.96764	76.40118	303	13.96911	76.40494
262	13.96757	76.40101	304	13.96918	76.40511
263	13.96751	76.40084	305	13.96924	76.40528
264	13.96744	76.40067	306	13.96931	76.40545
265	13.96738	76.4005	307	13.96937	76.40562
266	13.96731	76.40032	308	13.96944	76.4058
267	13.96725	76.40015	309	13.9695	76.40597
268	13.96718	76.39998	310	13.96957	76.40614
269	13.96712	76.3998	311	13.96963	76.40632
270	13.96705	76.39963	312	13.9697	76.40649
271	13.96701	76.39947	313	13.96976	76.40666
272	13.9671	76.39957	314	13.96983	76.40684
273	13.96716	76.39975	315	13.96989	76.40701
274	13.96723	76.39993	316	13.96996	76.40718
275	13.96729	76.40009	317	13.97002	76.40736
276	13.96736	76.40027	318	13.97009	76.40752
277	13.96742	76.40044	319	13.97015	76.4077
278	13.96749	76.40061	320	13.97021	76.40788
279	13.96755	76.40079	321	13.97028	76.40804
280	13.96762	76.40096	322	13.97034	76.40822
281	13.96768	76.40113	323	13.97041	76.40839
282	13.96775	76.40131	324	13.97047	76.40856
283	13.96781	76.40148	325	13.97054	76.40874
284	13.96788	76.40165	326	13.9706	76.40891
285	13.96794	76.40182	327	13.97067	76.40908
286	13.96801	76.402	328	13.97073	76.40926
287	13.96807	76.40217	329	13.9708	76.40942
288	13.96814	76.40234	330	13.97086	76.4096
289	13.9682	76.40251	331	13.97093	76.40977
290	13.96827	76.40269	332	13.97099	76.40994
291	13.96833	76.40286	333	13.97106	76.41012
292	13.9684	76.40303	334	13.97112	76.41029
293	13.96846	76.40321	335	13.97119	76.41046
294	13.96853	76.40338	336	13.97125	76.41064

ಕಾರ್ಯಪಾಲಕ ಕಂಪ್ಯೂಟರ್
 ವಿಶ್ವೇಶ್ವರಯ್ಯ ಜಲ ನಿಗಮ ನಿಲಯ
 ಭದ್ರಾ ಮಲ್ಲೇರಿಡ್ ಯೋಜನೆ ವಿಭಾಗ ನಂ. 4
 ಹೊಸದುರ್ಗ-577527, ಜಿಲ್ಲಾ ಚಿತ್ರದುರ್ಗ

20 m GPS Co-Ordinate points of Lingadevaranahalli village					
Sl. No	Lattitude	Longitude	Sl. No	Lattitude	Longitude
337	13.97132	76.41081	379	13.97292	76.41457
338	13.97138	76.41098	380	13.97296	76.41475
339	13.97145	76.41116	381	13.97299	76.41493
340	13.97151	76.41132	382	13.97302	76.41512
341	13.97158	76.4115	383	13.97306	76.41529
342	13.97164	76.41167	384	13.97309	76.41547
343	13.97171	76.41184	385	13.97314	76.41565
344	13.97177	76.41192	386	13.9732	76.41582
345	13.97184	76.41174	387	13.97327	76.416
346	13.972	76.41174	388	13.97333	76.41617
347	13.97214	76.41168	389	13.9734	76.41634
348	13.97227	76.41155	390	13.97346	76.41652
349	13.9724	76.41143	391	13.97353	76.41669
350	13.97251	76.41128	392	13.97359	76.41686
351	13.97257	76.41111	393	13.97366	76.41703
352	13.97262	76.41093	394	13.97372	76.41721
353	13.97264	76.41095	395	13.97379	76.41738
354	13.9726	76.41113	396	13.97385	76.41755
355	13.97253	76.4113	397	13.97392	76.41772
356	13.97242	76.41145	398	13.97398	76.4179
357	13.97229	76.41157	399	13.97404	76.41807
358	13.97216	76.41171	400	13.97411	76.41824
359	13.97202	76.41177	401	13.97418	76.41842
360	13.97186	76.41177	402	13.97424	76.41859
361	13.97179	76.41193	403	13.97431	76.41876
362	13.97181	76.41211	404	13.97437	76.41894
363	13.97187	76.41228	405	13.97443	76.41911
364	13.97194	76.41245	406	13.9745	76.41928
365	13.972	76.41263	407	13.97456	76.41946
366	13.97207	76.4128	408	13.97463	76.41962
367	13.97213	76.41297	409	13.97469	76.4198
368	13.9722	76.41315	410	13.97476	76.41997
369	13.97226	76.41331	411	13.97482	76.42014
370	13.97241	76.4133	412	13.97489	76.42032
371	13.97258	76.41324	413	13.97495	76.42049
372	13.97269	76.41329	414	13.97502	76.42066
373	13.97272	76.41348	415	13.97508	76.42084
374	13.97275	76.41366	416	13.97515	76.42101
375	13.97279	76.41384	417	13.97521	76.42118
376	13.97282	76.41402	418	13.97528	76.42136
377	13.97286	76.4142	419	13.97534	76.42152
378	13.97289	76.41438	420	13.97541	76.4217


 ಸಹಾಯಕ ಜಿಲ್ಲಾಧಿಕಾರಿ
 ಜಿಲ್ಲಾ ಪಂಚಾಯತ್, ಜಲ ನಿಗಮ ನಿಯಮಿತ
 ಜಿಲ್ಲಾ ಮೇಲ್ದಂಡೆ ಯೋಜನೆ ವಿಭಾಗ ನಂ. 4
 ಸಂಖ್ಯೆ: 577527, ಜಿಲ್ಲಾ ಚಿತ್ರದುರ್ಗ

20 m GPS Co-Ordinate points of Lingadevaranahalli village					
Sl. No	Lattitude	Longitude	Sl. No	Lattitude	Longitude
421	13.97547	76.42188	463	13.97495	76.42065
422	13.97554	76.42204	464	13.97488	76.42048
423	13.9756	76.42222	465	13.97482	76.42031
424	13.97567	76.42239	466	13.97475	76.42014
425	13.97573	76.42256	467	13.97469	76.41996
426	13.9758	76.42274	468	13.97462	76.41979
427	13.97586	76.4229	469	13.97456	76.41962
428	13.97593	76.42308	470	13.97449	76.41944
429	13.97599	76.42326	471	13.97443	76.41927
430	13.97606	76.42342	472	13.97436	76.4191
431	13.97612	76.4236	473	13.9743	76.41892
432	13.97619	76.42377	474	13.97423	76.41875
433	13.97625	76.42394	475	13.97417	76.41858
434	13.97632	76.42412	476	13.9741	76.4184
435	13.97638	76.42429	477	13.97404	76.41824
436	13.97645	76.42446	478	13.97397	76.41806
437	13.97651	76.42464	479	13.97179	76.41223
438	13.97658	76.42481	480	13.97172	76.41213
439	13.9765	76.4248	481	13.97165	76.4123
440	13.97644	76.42463	482	13.97159	76.41248
441	13.97637	76.42445	483	13.97161	76.41266
442	13.97631	76.42428	484	13.97164	76.41284
443	13.97624	76.42411	485	13.97168	76.41302
444	13.97618	76.42393	486	13.97168	76.4132
445	13.97612	76.42376	487	13.97156	76.41334
446	13.97605	76.42359	488	13.97152	76.4135
447	13.97599	76.42342	489	13.97161	76.41359
448	13.97592	76.42325	490	13.97178	76.41353
449	13.97586	76.42307	491	13.97195	76.41347
450	13.97579	76.4229	492	13.97212	76.41341
451	13.97573	76.42273	493	13.97218	76.41329
452	13.97566	76.42255	494	13.97212	76.41312
453	13.9756	76.42238	495	13.97205	76.41295
454	13.97553	76.42221	496	13.97199	76.41277
455	13.97547	76.42204	497	13.97192	76.41261
456	13.9754	76.42186	498	13.97186	76.41243
457	13.97534	76.42169			
458	13.97527	76.42152			
459	13.97521	76.42134			
460	13.97514	76.42117			
461	13.97508	76.421			
462	13.97501	76.42082			

ಕಾರ್ಯಪಾಲಕ ಇಂಜಿನಿಯರ್
 ವಿಶ್ವೇಶ್ವರಯ್ಯ ಜಲ ನಿಗಮ ನಿಯಮಿತ
 ಭದ್ರಾ ಮೇಲ್ಕಂಡ ಯೋಜನೆ ವಿಭಾಗ ನಂ. 4
 ಹೊಸದುರ್ಗ-577527, ಜಿಲ್ಲಾ ಚಿತ್ರದುರ್ಗ

20 m GPS Co-Ordinate points of Goolihosahalli village					
Sl. No	Latitude	Longitude	Sl. No	Latitude	Longitude
1	13.98026	76.40284	43	13.98063	76.40776
2	13.98044	76.40318	44	13.98078	76.40741
3	13.98058	76.40353	45	13.98094	76.40707
4	13.98075	76.40387	46	13.98106	76.40671
5	13.98101	76.40414	47	13.981	76.40633
6	13.98131	76.40437	48	13.98099	76.40595
7	13.98139	76.40471	49	13.98102	76.40557
8	13.98122	76.40504	50	13.98112	76.4052
9	13.98108	76.4054	51	13.98128	76.40486
10	13.98103	76.40578	52	13.98139	76.40452
11	13.98101	76.40615	53	13.98111	76.40426
12	13.98107	76.40653	54	13.98083	76.40401
13	13.98103	76.4069	55	13.98062	76.40369
14	13.9809	76.40726	56	13.98047	76.40334
15	13.98073	76.40759	57	13.98032	76.40299
16	13.98055	76.40794	58	13.98012	76.40267
17	13.98034	76.40825	59	13.97003	76.39148
18	13.98002	76.40844	60	13.96966	76.39152
19	13.97965	76.4085	61	13.96928	76.39152
20	13.97927	76.40852	62	13.9689	76.39156
21	13.9789	76.40859	63	13.96855	76.39172
22	13.97852	76.40861	64	13.96821	76.39188
23	13.97815	76.40856	65	13.96784	76.39189
24	13.97777	76.40858	66	13.96797	76.3919
25	13.9774	76.40866	67	13.96833	76.39181
26	13.97703	76.40874	68	13.96867	76.39163
27	13.97665	76.40881	69	13.96903	76.39152
28	13.97628	76.40884	70	13.96941	76.39148
29	13.97592	76.40898	71	13.96979	76.39149
30	13.97606	76.40888	72	13.97016	76.39142
31	13.97643	76.4088	73	13.97023	76.3911
32	13.97681	76.40874	74	13.97022	76.39072
33	13.97718	76.40868	75	13.97029	76.39034
34	13.97755	76.40861	76	13.97025	76.39066
35	13.97793	76.40853	77	13.97025	76.39104
36	13.9783	76.40857	78	13.9703	76.39137
37	13.97868	76.40855	79	13.97059	76.39114
38	13.97905	76.40855	80	13.97089	76.39091
39	13.97943	76.40849	81	13.97124	76.39075
40	13.9798	76.40845	82	13.97161	76.39066
41	13.98017	76.40836	83	13.97198	76.39058
42	13.98043	76.40808	84	13.97234	76.39048

ಕಾರ್ಯಪಾಲಕ ಇಂಜಿನಿಯರ್
 ವಿಶ್ವೇಶ್ವರಯ್ಯ ಜಲ ನಿರ್ಮಾಣ ನಿಯಮಿತ
 ಭದ್ರಾ ಮೇಲ್ದಂಡೆ ಯೋಜನೆ ವಿಭಾಗ ನಂ. 4
 ಹೊಸದುರ್ಗ-577527, ಜಿಲ್ಲಾ ಚಿತ್ರದುರ್ಗ

20 m GPS Co-Ordinate points of Goolihosahalli village					
Sl. No	Lattitude	Longitude	Sl. No	Lattitude	Longitude
85	13.97271	76.39038	127	13.97625	76.39567
86	13.97308	76.39027	128	13.97656	76.39589
87	13.97345	76.39019	129	13.97686	76.39613
88	13.97382	76.39013	130	13.97713	76.39639
89	13.9742	76.39008	131	13.97733	76.39671
90	13.97455	76.39018	132	13.97758	76.397
91	13.97489	76.39036	133	13.97772	76.39735
92	13.97524	76.3905	134	13.97785	76.39771
93	13.97551	76.39063	135	13.97798	76.39806
94	13.97516	76.3905	136	13.97816	76.39839
95	13.9748	76.39035	137	13.9784	76.3987
96	13.97447	76.39017	138	13.97858	76.39902
97	13.97411	76.39012	139	13.97872	76.39938
98	13.97373	76.39017	140	13.97885	76.39973
99	13.97336	76.39024	141	13.97896	76.4001
100	13.97299	76.39033	142	13.97905	76.40047
101	13.97262	76.39043	143	13.97917	76.40083
102	13.97226	76.39053	144	13.97936	76.40116
103	13.97189	76.39063	145	13.97957	76.40147
104	13.97152	76.39072	146	13.97974	76.40181
105	13.97115	76.39082	147	13.97991	76.40215
106	13.97082	76.391	148	13.98006	76.4025
107	13.97053	76.39124	149	13.97991	76.40224
108	13.97485	76.39442	150	13.97975	76.40189
109	13.97496	76.39406	151	13.97958	76.40155
110	13.97511	76.39371	152	13.97937	76.40123
111	13.97523	76.39335	153	13.97918	76.40091
112	13.97546	76.39305	154	13.97904	76.40055
113	13.97576	76.39282	155	13.97895	76.40018
114	13.97602	76.39255	156	13.97885	76.39982
115	13.97625	76.39223	157	13.97872	76.39946
116	13.97606	76.39253	158	13.97858	76.3991
117	13.97581	76.39281	159	13.97841	76.39877
118	13.97551	76.39305	160	13.97818	76.39846
119	13.97527	76.39333	161	13.97799	76.39814
120	13.97515	76.39369	162	13.97785	76.39778
121	13.97499	76.39404	163	13.97772	76.39742
122	13.97488	76.3944	164	13.97759	76.39707
123	13.97508	76.39471	165	13.97736	76.39677
124	13.97533	76.395	166	13.97714	76.39646
125	13.97561	76.39526	167	13.97688	76.39619
126	13.97593	76.39546	168	13.97659	76.39595

ಕಾರ್ಯಪಾಲಕ ಇಂಜಿನಿಯರ್
 ವಿಶ್ವೇಶ್ವರಯ್ಯ ಜಲ ನಿಗಮ ನಿಯಮಿತ
 ಭದ್ರಾ ಮೇಲ್ದಂಡೆ ಯೋಜನೆ ವಿಭಾಗ ನಂ. 4
 ಹೊಸದುರ್ಗ-577527, ಜಿಲ್ಲಾ ಚಿತ್ರದುರ್ಗ

20 m GPS Co-Ordinate points of Goolihosahalli village					
Sl. No	Lattitude	Longitude	Sl. No	Lattitude	Longitude
169	13.97628	76.39572			
170	13.97596	76.39551			
171	13.97564	76.39531			
172	13.97535	76.39507			
173	13.9751	76.39478			
174	13.9759	76.39069			
175	13.97627	76.3908			
176	13.97656	76.39103			
177	13.9767	76.39137			
178	13.97664	76.39174			
179	13.97642	76.39205			
180	13.97631	76.39216			
181	13.97653	76.39185			
182	13.97668	76.39151			
183	13.97661	76.39114			
184	13.97635	76.39088			
185	13.976	76.39074			
186	13.97563	76.39066			
187	13.97553	76.4091			
188	13.97519	76.40926			
189	13.97484	76.4094			
190	13.97452	76.40961			
191	13.97416	76.40969			
192	13.97383	76.40987			
193	13.97352	76.41008			
194	13.97328	76.41038			
195	13.97303	76.41067			
196	13.97272	76.41088			
197	13.97294	76.41072			
198	13.9732	76.41044			
199	13.97342	76.41014			
200	13.97373	76.40992			
201	13.97405	76.40972			
202	13.9744	76.40958			
203	13.97474	76.40945			
204	13.97506	76.40926			
205	13.97541	76.40912			
206	13.97577	76.40899			

[Handwritten signature]

ಕಾರ್ಯಪಾಲಕ ಇಂಜಿನಿಯರ್
 ವಿಶ್ವೇಶ್ವರಯ್ಯ ಜಲ ನಿಗಮ ನಿಯಮಿತ
 ಭದ್ರಾ ಮೇಲ್ದಂಡೆ ಯೋಜನೆ ವಿಭಾಗ ನಂ. 4
 ಹೊಸದುರ್ಗ-577527, ಜಿಲ್ಲಾ ಚಿತ್ರದುರ್ಗ
 15/05/2022

20m GPS Co-Ordinate points of Kolalu Village					
Sl.No	Lattitude	Longitude	Sl.No	Lattitude	Longitude
1	14.00652	76.45928	43	14.0031	76.4548
2	14.00636	76.45937	44	14.00298	76.45465
3	14.00645	76.45953	45	14.00287	76.45451
4	14.00644	76.45967	46	14.00276	76.45436
5	14.00628	76.45976	47	14.00265	76.45422
6	14.00612	76.45985	48	14.00254	76.45407
7	14.00597	76.45993	49	14.00242	76.45393
8	14.00583	76.45995	50	14.00231	76.45378
9	14.00571	76.45989	51	14.0022	76.45364
10	14.0057	76.45975	52	14.00209	76.45349
11	14.00578	76.45964	53	14.00198	76.45335
12	14.00569	76.45948	54	14.00186	76.4532
13	14.0056	76.45932	55	14.00175	76.45306
14	14.00552	76.45916	56	14.00164	76.45291
15	14.00543	76.459	57	14.00153	76.45277
16	14.00534	76.45883	58	14.00142	76.45262
17	14.00525	76.45867	59	14.0013	76.45248
18	14.00516	76.45851	60	14.00119	76.45233
19	14.00506	76.45841	61	14.00108	76.45219
20	14.00497	76.45825	62	14.00097	76.45204
21	14.00488	76.45809	63	14.00085	76.4519
22	14.00479	76.45793	64	14.00074	76.45175
23	14.0047	76.45776	65	14.00063	76.45161
24	14.00461	76.4576	66	14.00052	76.45146
25	14.00453	76.45744	67	14.00041	76.45132
26	14.00444	76.45728	68	14.00029	76.45117
27	14.00435	76.45712	69	14.00018	76.45103
28	14.00426	76.45696	70	14.00007	76.45087
29	14.00417	76.45679	71	13.99996	76.45073
30	14.00408	76.45663	72	13.99985	76.45058
31	14.00398	76.45649	73	13.99973	76.45044
32	14.00387	76.45634	74	13.99962	76.45029
33	14.00375	76.4562	75	13.99951	76.45015
34	14.00374	76.45606	76	13.9994	76.45
35	14.00388	76.45595	77	13.99928	76.44986
36	14.00388	76.45582	78	13.99917	76.44971
37	14.00377	76.45567	79	13.99906	76.44957
38	14.00366	76.45553	80	13.99895	76.44942
39	14.00354	76.45538	81	13.99884	76.44928
40	14.00343	76.45524	82	13.99872	76.44913
41	14.00332	76.45509	83	13.99861	76.44899
42	14.00321	76.45495	84	13.9985	76.44884

ಕಾರ್ಯಪಾಲಕ ಇಂಜಿನಿಯರ್
ವಿಶ್ವೇಶ್ವರಯ್ಯ ಜಲ ನಿಗಮ ನಿಯಮಿತ
ಭದ್ರಾ ಮೇಲ್ದಂಡೆ ಯೋಜನೆ ವಿಭಾಗ ನಂ. 4
ಹೊಸದುರ್ಗ-577527, ಜಿಲ್ಲಾ ಚಿತ್ರದುರ್ಗ

20m GPS Co-Ordinate points of Kolalu Village					
Sl.No	Lattitude	Longitude	Sl.No	Lattitude	Longitude
85	13.99839	76.4487	127	14.00219	76.45351
86	13.99828	76.44855	128	14.0023	76.45367
87	13.99816	76.44841	129	14.00241	76.45381
88	13.99805	76.44827	130	14.00252	76.45396
89	13.99795	76.44812	131	14.00264	76.4541
90	13.99804	76.44814	132	14.00275	76.45425
91	13.99815	76.44829	133	14.00286	76.45439
92	13.99826	76.44843	134	14.00297	76.45454
93	13.99838	76.44858	135	14.00308	76.45468
94	13.99849	76.44872	136	14.0032	76.45483
95	13.9986	76.44887	137	14.00331	76.45497
96	13.99871	76.44901	138	14.00342	76.45512
97	13.99883	76.44916	139	14.00353	76.45526
98	13.99894	76.4493	140	14.00364	76.45541
99	13.99905	76.44945	141	14.00376	76.45555
100	13.99916	76.44959	142	14.00387	76.4557
101	13.99927	76.44974	143	14.00398	76.45584
102	13.99938	76.44989	144	14.00412	76.45575
103	13.9995	76.45004	145	14.00426	76.45566
104	13.99961	76.45018	146	14.00437	76.4558
105	13.99972	76.45033	147	14.00448	76.45595
106	13.99983	76.45047	148	14.0046	76.45609
107	13.99995	76.45061	149	14.0047	76.45625
108	14.00006	76.45076	150	14.00479	76.45641
109	14.00017	76.4509	151	14.00488	76.45657
110	14.00028	76.45105	152	14.00496	76.45673
111	14.00039	76.45119	153	14.00505	76.45689
112	14.00051	76.45134	154	14.00518	76.45692
113	14.00062	76.45148	155	14.0053	76.45696
114	14.00073	76.45163	156	14.00539	76.45712
115	14.00084	76.45177	157	14.00548	76.45728
116	14.00095	76.45192	158	14.00556	76.45744
117	14.00107	76.45206	159	14.00565	76.45761
118	14.00118	76.45221	160	14.00574	76.45777
119	14.00129	76.45235	161	14.00578	76.45792
120	14.0014	76.4525	162	14.00567	76.45802
121	14.00152	76.45264	163	14.0057	76.45817
122	14.00163	76.45279	164	14.00579	76.45833
123	14.00174	76.45293	165	14.00587	76.45849
124	14.00185	76.45308	166	14.00596	76.45865
125	14.00196	76.45322	167	14.00605	76.45881
126	14.00208	76.45337	168	14.00619	76.45878

ಕಾರ್ಯಪಾಲಕ ಇಂಜಿನಿಯರ್
 ವಿಶ್ವೇಶ್ವರಯ್ಯ ಜಲ ನಿಗಮ ನಿರ್ಮಿತ
 ಭದ್ರಾ ಮೇಲ್ದಂಡೆ ಯೋಜನೆ ವಿಭಾಗ ನಂ. 4
 ಹೊಸದುರ್ಗ-577527, ಜಿಲ್ಲಾ ಚಿತ್ರದುರ್ಗ

20m GPS Co-Ordinate points of Kolalu Village					
Sl.No	Lattitude	Longitude	Sl.No	Lattitude	Longitude
169	14.00635	76.45869	211	14.03023	76.46815
170	14.00645	76.45879	212	14.03015	76.46799
171	14.00654	76.45895	213	14.03007	76.46782
172	14.00663	76.45911	214	14.02999	76.46765
173	14.03329	76.47169	215	14.03009	76.46753
174	14.03316	76.47157	216	14.03022	76.46751
175	14.03306	76.47147	217	14.03031	76.46766
176	14.03314	76.47164	218	14.03043	76.46769
177	14.03322	76.47181	219	14.03053	76.46785
178	14.03327	76.47198	220	14.03062	76.46801
179	14.03315	76.47211	221	14.03072	76.46816
180	14.03301	76.47218	222	14.03081	76.46832
181	14.03311	76.47207	223	14.03091	76.46848
182	14.03321	76.47193	224	14.031	76.46864
183	14.03314	76.47176	225	14.0311	76.4688
184	14.03306	76.4716	226	14.0312	76.46895
185	14.03297	76.47144	227	14.03133	76.46908
186	14.03288	76.4713	228	14.03146	76.4692
187	14.03276	76.47132	229	14.03159	76.46933
188	14.03263	76.47146	230	14.03173	76.46945
189	14.03252	76.47147	231	14.03186	76.46958
190	14.03241	76.47132	232	14.03199	76.4697
191	14.03231	76.47117	233	14.03212	76.46983
192	14.03222	76.47102	234	14.03226	76.46996
193	14.03211	76.47086	235	14.03239	76.47009
194	14.03201	76.47071	236	14.03252	76.47021
195	14.0319	76.47056	237	14.03265	76.47034
196	14.0318	76.47041	238	14.03278	76.47047
197	14.03169	76.47026	239	14.03292	76.47059
198	14.03159	76.47011	240	14.03305	76.47072
199	14.03149	76.46996	241	14.03318	76.47084
200	14.03139	76.4698	242	14.03307	76.47098
201	14.03128	76.46965	243	14.03295	76.47112
202	14.03118	76.4695	244	14.03292	76.47124
203	14.03108	76.46935	245	14.03305	76.47137
204	14.03098	76.46919	246	14.03318	76.4715
205	14.03088	76.46904	247	14.03332	76.47163
206	14.03077	76.46889	248	14.03345	76.47175
207	14.03066	76.46873	249	14.03358	76.47188
208	14.03055	76.4686	250	14.03371	76.47201
209	14.03043	76.46845	251	14.03384	76.47213
210	14.03032	76.46831	252	14.03398	76.47226

ಕಾರ್ಯಪಾಲಕ ಇಂಜಿನಿಯರ್
ವಿಶ್ವೇಶ್ವರಯ್ಯ ಸಲ ನಿಗಮ ನಿಯಮಿತ
ಭದ್ರಾ ಮೇಲ್ದಂಡೆ ಯೋಜನೆ ವಿಭಾಗ ನಂ. 4
ಹೊಸದುರ್ಗ-577527, ಜಿಲ್ಲಾ ಚಿತ್ರದುರ್ಗ

20m GPS Co-Ordinate points of Kolalu Village					
Sl.No	Latitude	Longitude	Sl.No	Latitude	Longitude
253	14.03411	76.47238	295	14.0334	76.47179
254	14.03424	76.47251	296	14.01516	76.46021
255	14.03437	76.47263	297	14.01545	76.4602
256	14.0345	76.47276	298	14.01584	76.46028
257	14.03464	76.47289	299	14.01625	76.46056
258	14.03477	76.47301	300	14.01609	76.46054
259	14.0349	76.47314	301	14.01597	76.46053
260	14.03503	76.47327	302	14.01574	76.46045
261	14.03517	76.4734			
262	14.0353	76.47352			
263	14.03543	76.47365			
264	14.03556	76.47377			
265	14.0357	76.4739			
266	14.03583	76.47402			
267	14.03596	76.47415			
268	14.03609	76.47428			
269	14.03622	76.4744			
270	14.03636	76.47453			
271	14.03649	76.47466			
272	14.03644	76.4747			
273	14.03631	76.47458			
274	14.03618	76.47445			
275	14.03605	76.47433			
276	14.03591	76.4742			
277	14.03578	76.47407			
278	14.03565	76.47395			
279	14.03552	76.47382			
280	14.03539	76.47369			
281	14.03525	76.47356			
282	14.03512	76.47344			
283	14.03499	76.47331			
284	14.03486	76.47319			
285	14.03472	76.47306			
286	14.03459	76.47293			
287	14.03446	76.47281			
288	14.03433	76.47268			
289	14.0342	76.47256			
290	14.03406	76.47243			
291	14.03393	76.47231			
292	14.0338	76.47218			
293	14.03367	76.47205			
294	14.03354	76.47192			

ಕಾರ್ಯಪಾಲಕ ಇಂಜಿನಿಯರ್
 ವಿಶ್ವೇಶ್ವರಯ್ಯ ಜಲ ನಿಗಮ ನಿಯಮಿತ
 ಭದ್ರಾ ಮೇಲ್ದಂಡೆ ಯೋಜನೆ ವಿಭಾಗ ನಂ. 4
 ಹೊಸದುರ್ಗ-577527, ಜಿಲ್ಲಾ ಚಿತ್ರದುರ್ಗ

20m GPS Co-Ordinate points of Lakkihalli village					
Sl.No	Lattitude	Longitude	Sl.No	Lattitude	Longitude
1	13.98391	76.43861	42	13.97835	76.42972
2	13.98378	76.43848	43	13.97828	76.42954
3	13.98364	76.43836	44	13.97822	76.42937
4	13.98351	76.43824	45	13.97816	76.4292
5	13.98337	76.43812	46	13.97809	76.42902
6	13.98324	76.438	47	13.97803	76.42885
7	13.98331	76.43786	48	13.97796	76.42868
8	13.98343	76.43772	49	13.9779	76.4285
9	13.98356	76.43758	50	13.97783	76.42833
10	13.98368	76.43755	51	13.97777	76.42816
11	13.98382	76.43768	52	13.9777	76.42799
12	13.98395	76.4378	53	13.97764	76.42781
13	13.98408	76.43792	54	13.97757	76.42764
14	13.98422	76.43804	55	13.97751	76.42747
15	13.98435	76.43817	56	13.97744	76.42729
16	13.98441	76.4383	57	13.97738	76.42712
17	13.98429	76.43844	58	13.97731	76.42695
18	13.98417	76.43858	59	13.97725	76.42678
19	13.98406	76.43872	60	13.97718	76.42661
20	13.97956	76.43315	61	13.97712	76.42643
21	13.97959	76.43329	62	13.97705	76.42626
22	13.97965	76.43317	63	13.97699	76.42609
23	13.97958	76.433	64	13.97692	76.42591
24	13.97952	76.43282	65	13.97686	76.42574
25	13.97945	76.43266	66	13.97679	76.42557
26	13.97939	76.43248	67	13.97673	76.42539
27	13.97932	76.4323	68	13.97666	76.42522
28	13.97926	76.43214	69	13.9766	76.42505
29	13.97919	76.43196	70	13.97653	76.42487
30	13.97913	76.43179	71	13.97663	76.42495
31	13.97906	76.43162	72	13.97669	76.42512
32	13.979	76.43144	73	13.97676	76.42529
33	13.97893	76.43127	74	13.97682	76.42547
34	13.97887	76.4311	75	13.97689	76.42564
35	13.9788	76.43092	76	13.97695	76.42581
36	13.97874	76.43075	77	13.97702	76.42599
37	13.97867	76.43058	78	13.97708	76.42616
38	13.97861	76.4304	79	13.97715	76.42633
39	13.97854	76.43023	80	13.97721	76.42651
40	13.97848	76.43006	81	13.97728	76.42667
41	13.97841	76.42989	82	13.97734	76.42685

ಕಾರ್ಯಪಾಲಕ ವಿಶ್ವೇಶ್ವರಯ್ಯ ಜಲ ನಿಗಮ ನಿಯಮಿತ
ಭದ್ರಾ ಮೇಲ್ದಂಡೆ ಯೋಜನೆ ವಿಭಾಗ ಸಂ. 4
ಹೊಸದುರ್ಗ-577527, ಜಿಲ್ಲಾ ಚಿತ್ರದುರ್ಗ

20m GPS Co-Ordinate points of Lakkihalli village					
Sl.No	Lattitude	Longitude	Sl.No	Lattitude	Longitude
83	13.97741	76.42702	125	13.98037	76.43372
84	13.97747	76.42719	126	13.98047	76.43388
85	13.97754	76.42737	127	13.98057	76.43403
86	13.9776	76.42754	128	13.98068	76.43418
87	13.97767	76.42771	129	13.98078	76.43433
88	13.97773	76.42789	130	13.98088	76.43449
89	13.9778	76.42805	131	13.98098	76.43464
90	13.97786	76.42823	132	13.98108	76.43479
91	13.97793	76.42841	133	13.98119	76.43494
92	13.97799	76.42857	134	13.98129	76.4351
93	13.97806	76.42875	135	13.98139	76.43525
94	13.97812	76.42892	136	13.98149	76.4354
95	13.97818	76.42909	137	13.9816	76.43555
96	13.97825	76.42927	138	13.9817	76.43571
97	13.97831	76.42944	139	13.9818	76.43586
98	13.97838	76.42961	140	13.9819	76.43601
99	13.97844	76.42979	141	13.982	76.43616
100	13.97851	76.42996	142	13.98211	76.43632
101	13.97857	76.43013	143	13.98221	76.43647
102	13.97864	76.43031	144	13.98231	76.43662
103	13.9787	76.43048	145	13.98241	76.43678
104	13.97877	76.43065	146	13.98252	76.43693
105	13.97883	76.43082	147	13.98262	76.43708
106	13.9789	76.431	148	13.98272	76.43723
107	13.97896	76.43117	149	13.98282	76.43739
108	13.97903	76.43134	150	13.98292	76.43754
109	13.97909	76.43151	151	13.98303	76.43769
110	13.97916	76.43169	152	13.98313	76.43784
111	13.97922	76.43186	153	13.98323	76.438
112	13.97929	76.43203	154	13.98333	76.43815
113	13.97935	76.43221	155	13.98343	76.4383
114	13.97942	76.43238	156	13.98354	76.43845
115	13.97948	76.43255	157	13.98367	76.43858
116	13.97955	76.43272	158	13.98383	76.43864
117	13.97961	76.4329	159	13.984	76.43871
118	13.97968	76.43307	160	13.98417	76.43878
119	13.97975	76.43322	161	13.98434	76.43885
120	13.97992	76.43316	162	13.98451	76.43891
121	13.98009	76.43309	163	13.98467	76.43898
122	13.98015	76.43322	164	13.98466	76.43913
123	13.9802	76.4334	165	13.9846	76.4393
124	13.98028	76.43356	166	13.98477	76.43937

ಇಂಜಿನಿಯರ್
ಕಾರ್ಯಾಲಯ
ವಿಶ್ವೇಶ್ವರಯ್ಯ ಜಲ ನಿಗಮ ನಿಯಮಿತ
ಭದ್ರಾ ಮೇಲ್ದಂಡೆ ಯೋಜನೆ ವಿಭಾಗ ನಂ. 4
ಹೊಸದುರ್ಗ-577527, ಜಿಲ್ಲಾ ಚಿತ್ರದುರ್ಗ

20m GPS Co-Ordinate points of Lakkihalli village					
Sl.No	Lattitude	Longitude	Sl.No	Lattitude	Longitude
167	13.98494	76.43944	209	13.99175	76.44169
168	13.98511	76.43951	210	13.99191	76.44176
169	13.98527	76.43958	211	13.99208	76.44183
170	13.98544	76.43964	212	13.99225	76.44189
171	13.98561	76.4397	213	13.99242	76.44196
172	13.98578	76.43977	214	13.99259	76.44203
173	13.98595	76.43984	215	13.99275	76.44209
174	13.98611	76.43991	216	13.99292	76.44216
175	13.98628	76.43998	217	13.99309	76.44223
176	13.98645	76.44005	218	13.99326	76.4423
177	13.98662	76.44012	219	13.99343	76.44237
178	13.98679	76.44019	220	13.9936	76.44244
179	13.98696	76.44025	221	13.99376	76.4425
180	13.98712	76.44032	222	13.99393	76.44257
181	13.98729	76.44039	223	13.9941	76.44264
182	13.98746	76.44045	224	13.99427	76.44271
183	13.98763	76.44052	225	13.99444	76.44277
184	13.9878	76.44059	226	13.9946	76.44285
185	13.98796	76.44066	227	13.99472	76.44299
186	13.98813	76.44073	228	13.99483	76.44314
187	13.9883	76.4408	229	13.99494	76.44328
188	13.98847	76.44086	230	13.99492	76.44341
189	13.98864	76.44093	231	13.99504	76.44356
190	13.98881	76.441	232	13.99515	76.4437
191	13.98897	76.44107	233	13.99526	76.44385
192	13.98914	76.44113	234	13.99537	76.44399
193	13.98931	76.4412	235	13.99548	76.44414
194	13.98948	76.44127	236	13.9956	76.44428
195	13.98965	76.44134	237	13.99571	76.44443
196	13.98981	76.44141	238	13.99567	76.44456
197	13.98998	76.44147	239	13.99553	76.44467
198	13.99015	76.44154	240	13.99546	76.44479
199	13.99032	76.44161	241	13.99557	76.44494
200	13.99049	76.44168	242	13.99568	76.44508
201	13.99066	76.44175	243	13.99579	76.44523
202	13.99082	76.44181	244	13.9959	76.44537
203	13.99092	76.44172	245	13.99602	76.44552
204	13.99099	76.44154	246	13.99613	76.44566
205	13.99107	76.44141	247	13.99624	76.44581
206	13.99124	76.44148	248	13.99635	76.44595
207	13.99141	76.44155	249	13.99646	76.4461
208	13.99158	76.44162	250	13.99658	76.44624

ಕಾರ್ಯಪಾಲಕ ಇಂಜಿನಿಯರ್
 ವಿಶ್ವೇಶ್ವರಯ್ಯ ಜಲ ನಿಗಮ ನಿಯಮಿತ
 ಭದ್ರಾ ಮೇಲ್ದಂಡೆ ಯೋಜನೆ ವಿಭಾಗ ಸಂ. 4
 ಹೊಸದುರ್ಗ-577527, ಜಿಲ್ಲಾ ಚಿತ್ರದುರ್ಗ

20m GPS Co-Ordinate points of Lakkihalli village					
Sl.No	Latitude	Longitude	Sl.No	Latitude	Longitude
251	13.99669	76.4464	293	13.99452	76.44415
252	13.9968	76.44654	294	13.9944	76.44401
253	13.99691	76.44669	295	13.99429	76.44386
254	13.99702	76.44683	296	13.99415	76.44396
255	13.99714	76.44698	297	13.99403	76.44389
256	13.99725	76.44712	298	13.99391	76.44376
257	13.99736	76.44727	299	13.99375	76.44369
258	13.99747	76.44741	300	13.99358	76.44363
259	13.99759	76.44756	301	13.99341	76.44356
260	13.9977	76.4477	302	13.99324	76.44349
261	13.99781	76.44785	303	13.99307	76.44342
262	13.99792	76.44799	304	13.9929	76.44335
263	13.99793	76.4481	305	13.99274	76.44328
264	13.99781	76.44795	306	13.99257	76.44321
265	13.9977	76.44781	307	13.9924	76.44315
266	13.99759	76.44766	308	13.99223	76.44308
267	13.99748	76.44752	309	13.99206	76.44301
268	13.99737	76.44737	310	13.9919	76.44294
269	13.99725	76.44723	311	13.99173	76.44288
270	13.99714	76.44708	312	13.99156	76.44281
271	13.99703	76.44694	313	13.99139	76.44274
272	13.99692	76.44679	314	13.99122	76.44267
273	13.99681	76.44665	315	13.99105	76.4426
274	13.99669	76.4465	316	13.99089	76.44254
275	13.99658	76.44636	317	13.99072	76.44247
276	13.99647	76.44621	318	13.99068	76.44234
277	13.99636	76.44607	319	13.99075	76.44217
278	13.99624	76.44592	320	13.99074	76.44203
279	13.99613	76.44578	321	13.99057	76.44196
280	13.99602	76.44563	322	13.99041	76.44189
281	13.99591	76.44549	323	13.99024	76.44183
282	13.9958	76.44534	324	13.99007	76.44176
283	13.99568	76.4452	325	13.9899	76.44169
284	13.99557	76.44505	326	13.98973	76.44162
285	13.99546	76.44491	327	13.98956	76.44155
286	13.99534	76.44482	328	13.9894	76.44148
287	13.9952	76.44494	329	13.98923	76.44142
288	13.99508	76.44488	330	13.98906	76.44135
289	13.99496	76.44473	331	13.98889	76.44128
290	13.99485	76.44459	332	13.98872	76.44122
291	13.99474	76.44444	333	13.98855	76.44115
292	13.99463	76.4443	334	13.98839	76.44108

ಕಾರ್ಯಪಾಲಕ ಇಂಜಿನಿಯರ್
 ವಿಶ್ವೇಶ್ವರಯ್ಯ ಜಲ ನಿಗಮ ನಿಯಮಿತ
 ಭದ್ರಾ ಮೇಲ್ದಂಡೆ ಯೋಜನೆ ವಿಭಾಗ/ನಂ. 4
 ಹೊಸದುರ್ಗ-577527, ಜಿಲ್ಲಾ ಚಿತ್ರದುರ್ಗ

20m GPS Co-Ordinate points of Lakkihalli village					
Sl.No	Latitude	Longitude	Sl.No	Latitude	Longitude
335	13.98822	76.44101	377	13.982	76.43763
336	13.98805	76.44094	378	13.9819	76.43748
337	13.98788	76.44087	379	13.98179	76.43732
338	13.98771	76.4408	380	13.98169	76.43717
339	13.98755	76.44074	381	13.98159	76.43702
340	13.98738	76.44067	382	13.98149	76.43687
341	13.98721	76.44061	383	13.98139	76.43671
342	13.98704	76.44054	384	13.98128	76.43656
343	13.98687	76.44047	385	13.98118	76.43641
344	13.9867	76.4404	386	13.98108	76.43626
345	13.98654	76.44033	387	13.98098	76.4361
346	13.98637	76.44026	388	13.98088	76.43595
347	13.9862	76.44019	389	13.98077	76.4358
348	13.98603	76.44012	390	13.98067	76.43565
349	13.98586	76.44006	391	13.98057	76.43549
350	13.9857	76.43999	392	13.98047	76.43534
351	13.98553	76.43993	393	13.98036	76.43519
352	13.98536	76.43986	394	13.98026	76.43504
353	13.98519	76.43979	395	13.98016	76.43488
354	13.98502	76.43972	396	13.98006	76.43473
355	13.98485	76.43965	397	13.97995	76.43458
356	13.98469	76.43958	398	13.97985	76.43443
357	13.98452	76.43951	399	13.97975	76.43427
358	13.98445	76.43968	400	13.97965	76.43412
359	13.98433	76.43974	401	13.97956	76.43396
360	13.98417	76.43967	402	13.97944	76.43385
361	13.984	76.43961	403	13.97926	76.43384
362	13.98383	76.43954	404	13.97908	76.43382
363	13.98366	76.43947	405	13.9789	76.4338
364	13.98349	76.4394	406	13.97872	76.43378
365	13.98333	76.43933	407	13.97854	76.43377
366	13.98316	76.43926	408	13.97836	76.43375
367	13.98302	76.43916	409	13.97818	76.43374
368	13.98292	76.439	410	13.978	76.43372
369	13.98282	76.43885	411	13.97782	76.43369
370	13.98271	76.4387	412	13.97764	76.43367
371	13.98261	76.43855	413	13.97746	76.43364
372	13.98251	76.43839	414	13.97728	76.43362
373	13.98241	76.43824	415	13.9771	76.43359
374	13.98231	76.43809	416	13.97692	76.43356
375	13.9822	76.43793	417	13.97674	76.43353
376	13.9821	76.43778	418	13.97657	76.43351

ಕಾರ್ಯಪಾಲಕ ಇಂಜಿನಿಯರ್
 ವಿಶ್ವೇಶ್ವರಯ್ಯ ಜಲ ನಿಗಮ ನಿಯಮಿತ
 ಭದ್ರಾ ಮೇಲ್ದಂಡೆ ಯೋಜನೆ ವಿಭಾಗ ನಂ 4
 ಹೊಸದುರ್ಗ-577527, ಜಿಲ್ಲಾ ಚಿತ್ರದುರ್ಗ

20m GPS Co-Ordinate points of Lakkihalli village					
Sl.No	Lattitude	Longitude	Sl.No	Lattitude	Longitude
419	13.97642	76.43345	461	13.97521	76.43243
420	13.97643	76.43327	462	13.97504	76.4325
421	13.97643	76.43308	463	13.97488	76.43259
422	13.97644	76.43289	464	13.97472	76.43267
423	13.97644	76.43271	465	13.97456	76.43275
424	13.97659	76.43269	466	13.97439	76.43283
425	13.97677	76.4327	467	13.97423	76.43289
426	13.97695	76.43272	468	13.97405	76.43295
427	13.97713	76.43274	469	13.97389	76.43303
428	13.97731	76.43275	470	13.97372	76.43309
429	13.97749	76.43278	471	13.97355	76.43312
430	13.97767	76.43279	472	13.97339	76.43322
431	13.97785	76.43281	473	13.97327	76.43335
432	13.97803	76.43283	474	13.97311	76.43343
433	13.97821	76.43285	475	13.97293	76.43347
434	13.97839	76.43286	476	13.97279	76.43358
435	13.97857	76.43288	477	13.97263	76.43366
436	13.97875	76.4329	478	13.97246	76.43372
437	13.97879	76.43288	479	13.97229	76.43365
438	13.97863	76.43279	480	13.97212	76.43362
439	13.9785	76.43267	481	13.97195	76.43368
440	13.97833	76.4326	482	13.97182	76.43381
441	13.97816	76.43253	483	13.97168	76.43392
442	13.97802	76.43243	484	13.97161	76.43408
443	13.97793	76.43226	485	13.9716	76.43427
444	13.97783	76.43211	486	13.97144	76.4343
445	13.97772	76.43196	487	13.97129	76.4344
446	13.97756	76.43192	488	13.97115	76.43452
447	13.97739	76.43185	489	13.97097	76.43456
448	13.97723	76.43176	490	13.9708	76.43461
449	13.97707	76.43167	491	13.97064	76.43468
450	13.9769	76.43162	492	13.97046	76.43468
451	13.97675	76.43162	493	13.9703	76.43459
452	13.9766	76.43172	494	13.97014	76.43451
453	13.97646	76.43184	495	13.96996	76.43448
454	13.97636	76.43199	496	13.96979	76.43452
455	13.97622	76.43211	497	13.96964	76.43461
456	13.97606	76.43218	498	13.96946	76.43463
457	13.97589	76.43224	499	13.96928	76.43466
458	13.97571	76.43224	500	13.9691	76.43469
459	13.97553	76.43226	501	13.96892	76.43471
460	13.97537	76.43236	502	13.96875	76.43468

ಶೆಹ

ಕಾರ್ಯಪಾಲಕ ಇಂಜಿನಿಯರ್
ವಿಶ್ವೇಶ್ವರಯ್ಯ ಜಲ ನಿಗಮ ನಿಯಮಿತ
ಭದ್ರಾ ಮೇಲ್ದಂಡೆ ಯೋಜನೆ ವಿಭಾಗ ನಂ. 4
ಹೊಸದುರ್ಗ-577527, ಜಿಲ್ಲಾ ಚಿತ್ರದುರ್ಗ


20m GPS Co-Ordinate points of Lakkihalli village					
Sl.No	Latitude	Longitude	Sl.No	Latitude	Longitude
503	13.96857	76.43467	545	13.96175	76.43684
504	13.96839	76.43467	546	13.96162	76.43696
505	13.9682	76.43467	547	13.96147	76.43707
506	13.96803	76.43472	548	13.96133	76.43719
507	13.96786	76.43477	549	13.96121	76.43732
508	13.96768	76.43477	550	13.96111	76.43748
509	13.96751	76.43476	551	13.96101	76.43763
510	13.96735	76.43485	552	13.96089	76.43777
511	13.96721	76.43497	553	13.96076	76.4379
512	13.96706	76.43507	554	13.9606	76.43791
513	13.96691	76.43517	555	13.96047	76.43797
514	13.96675	76.43524	556	13.96037	76.43813
515	13.96657	76.43524	557	13.96029	76.43829
516	13.96639	76.43526	558	13.96032	76.43847
517	13.96621	76.4353	559	13.96031	76.43865
518	13.96603	76.43533	560	13.96021	76.4388
519	13.96585	76.43536	561	13.96009	76.43894
520	13.96571	76.43546	562	13.95996	76.43906
521	13.96556	76.43555	563	13.95982	76.43919
522	13.96538	76.43554	564	13.95967	76.4393
523	13.96529	76.43539	565	13.95953	76.4394
524	13.96517	76.43532	566	13.95937	76.4395
525	13.96502	76.43542	567	13.95921	76.43959
526	13.96487	76.43552	568	13.95905	76.43967
527	13.96471	76.43561	569	13.95889	76.43974
528	13.96455	76.43568	570	13.95872	76.43982
529	13.96437	76.43569	571	13.95855	76.43989
530	13.96419	76.43571	572	13.95839	76.43996
531	13.96402	76.43578	573	13.95822	76.44003
532	13.96384	76.43583	574	13.95805	76.44011
533	13.96367	76.43587	575	13.95789	76.44018
534	13.96349	76.43592	576	13.95781	76.44018
535	13.96332	76.43597	577	13.95798	76.44011
536	13.96315	76.43604	578	13.95814	76.44004
537	13.96298	76.43609	579	13.95831	76.43996
538	13.9628	76.43614	580	13.95848	76.4399
539	13.96263	76.4362	581	13.95864	76.43983
540	13.96247	76.43628	582	13.95881	76.43975
541	13.96231	76.43637	583	13.95897	76.43967
542	13.96216	76.43648	584	13.95914	76.4396
543	13.96203	76.43659	585	13.9593	76.43951
544	13.96189	76.43671	586	13.95945	76.43941

ಕಾರ್ಯಪಾಲಕ ಇಂಜಿನಿಯರ್
 ವಿಶ್ವೇಶ್ವರಯ್ಯ ಜಲ ನಿಗಮ ನಿಯಮಿತ
 ಭದ್ರಾ ಮೇಲ್ದಂಡೆ ಯೋಜನೆ ವಿಭಾಗ ನಂ. 4
 ಹೊಸದುರ್ಗ-577527, ಜಿಲ್ಲಾ ಚಿತ್ರದುರ್ಗ

20m GPS Co-Ordinate points of Lakkihalli village					
Sl.No	Lattitude	Longitude	Sl.No	Lattitude	Longitude
587	13.95961	76.43932	629	13.95779	76.43322
588	13.95975	76.4392	630	13.95785	76.43304
589	13.95989	76.43909	631	13.95794	76.43288
590	13.96003	76.43896	632	13.95805	76.43274
591	13.96015	76.43883	633	13.95819	76.43262
592	13.96026	76.43868	634	13.95832	76.43249
593	13.9603	76.43851	635	13.95844	76.43236
594	13.96027	76.43833	636	13.95854	76.43221
595	13.96031	76.43816	637	13.95862	76.43204
596	13.96041	76.438	638	13.95866	76.43186
597	13.96054	76.43787	639	13.95868	76.43168
598	13.96057	76.4377	640	13.95868	76.4315
599	13.96056	76.43751	641	13.95854	76.43138
600	13.96054	76.43732	642	13.95838	76.4313
601	13.96047	76.43716	643	13.9582	76.43127
602	13.96039	76.43699	644	13.95802	76.43127
603	13.96031	76.43683	645	13.95784	76.4313
604	13.96021	76.43667	646	13.95767	76.43132
605	13.96012	76.43651	647	13.95749	76.43134
606	13.96002	76.43636	648	13.95731	76.43135
607	13.95991	76.43621	649	13.95713	76.43134
608	13.95976	76.4361	650	13.95695	76.43137
609	13.95962	76.43599	651	13.95679	76.43128
610	13.95947	76.43588	652	13.95662	76.43122
611	13.95932	76.43579	653	13.95644	76.43118
612	13.95922	76.43564	654	13.95627	76.43112
613	13.9591	76.43549	655	13.95611	76.43104
614	13.95898	76.43536	656	13.95601	76.43089
615	13.95885	76.43523	657	13.9559	76.43075
616	13.95868	76.4352	658	13.95574	76.43066
617	13.9585	76.43518	659	13.95559	76.43055
618	13.95835	76.4351	660	13.95551	76.4304
619	13.95826	76.43494	661	13.95546	76.43022
620	13.9582	76.43476	662	13.95549	76.43004
621	13.95816	76.43459	663	13.95555	76.42986
622	13.95811	76.4344	664	13.95559	76.42968
623	13.958	76.43427	665	13.95565	76.42951
624	13.95792	76.4341	666	13.95573	76.42934
625	13.95784	76.43394	667	13.9558	76.42917
626	13.95777	76.43377	668	13.95583	76.42899
627	13.95777	76.43359	669	13.95587	76.42882
628	13.95776	76.4334	670	13.95598	76.42868

ಕಾರ್ಯಪಾಲಕ ಇಂಜಿನಿಯರ್
 ವಿಶ್ವೇಶ್ವರಯ್ಯ ಜಲ ನಿಗಮ ನಿಯಮಿತ
 ಭದ್ರಾ ಮೇಲ್ದಂಡೆ ಯೋಜನೆ ವಿಭಾಗ ನಂ. 4
 ಹೊಸದುರ್ಗ-577527, ಜಿಲ್ಲಾ ಚಿತ್ರದುರ್ಗ

20m GPS Co-Ordinate points of Lakkihalvi village					
Sl.No	Lattitude	Longitude	Sl.No	Lattitude	Longitude
671	13.9561	76.42854	713	13.9596	76.42263
672	13.95616	76.42836	714	13.95971	76.42249
673	13.95619	76.42818	715	13.95985	76.42239
674	13.95626	76.42801	716	13.96003	76.42237
675	13.95638	76.42788	717	13.96021	76.42236
676	13.95656	76.42786	718	13.96039	76.42235
677	13.95673	76.42793	719	13.96057	76.42233
678	13.95691	76.42795	720	13.96074	76.42226
679	13.95708	76.4279	721	13.96071	76.42231
680	13.95725	76.42783	722	13.96054	76.42236
681	13.95741	76.42775	723	13.96036	76.42238
682	13.95755	76.42764	724	13.96018	76.42239
683	13.95768	76.42751	725	13.96	76.42239
684	13.95774	76.42734	726	13.95982	76.42242
685	13.95779	76.42716	727	13.9597	76.42255
686	13.95777	76.42698	728	13.95959	76.42269
687	13.95782	76.4268	729	13.9595	76.42285
688	13.95787	76.42663	730	13.9594	76.423
689	13.95792	76.42645	731	13.95938	76.42319
690	13.958	76.42628	732	13.95932	76.42337
691	13.95808	76.42612	733	13.95924	76.42353
692	13.95815	76.42596	734	13.95913	76.42368
693	13.9583	76.42586	735	13.95903	76.42383
694	13.95846	76.42577	736	13.95892	76.42398
695	13.95861	76.42567	737	13.95882	76.42413
696	13.95872	76.42553	738	13.95878	76.42431
697	13.95874	76.42535	739	13.95878	76.42449
698	13.95875	76.42516	740	13.95878	76.42467
699	13.95875	76.42497	741	13.95878	76.42487
700	13.95875	76.42479	742	13.95878	76.42505
701	13.95875	76.42461	743	13.95878	76.42523
702	13.95876	76.42442	744	13.95877	76.42542
703	13.95876	76.42423	745	13.95872	76.42559
704	13.95883	76.42407	746	13.95859	76.42572
705	13.95893	76.42392	747	13.95844	76.42582
706	13.95904	76.42377	748	13.95828	76.4259
707	13.95915	76.42361	749	13.95814	76.42601
708	13.95925	76.42347	750	13.95807	76.42619
709	13.95932	76.4233	751	13.958	76.42635
710	13.95936	76.42312	752	13.95792	76.42651
711	13.95941	76.42294	753	13.95788	76.4267
712	13.9595	76.42279	754	13.95782	76.42687


 ಕಾರ್ಯಪಾಲಕ ಇಂಜಿನಿಯರ್
 ವಿಶ್ವೇಶ್ವರಯ್ಯ ಜಲ ನಿಗಮ ನಿಯಮಿತ
 ಭದ್ರಾ ಮೇಲ್ದಂಡೆ ಯೋಜನೆ ವಿಭಾಗ ನಂ. 4
 ಹೊಸದುರ್ಗ-577527, ಜಿಲ್ಲಾ ಚಿತ್ರದುರ್ಗ

20m GPS Co-Ordinate points of Lakkihalli village					
Sl.No	Latitude	Longitude	Sl.No	Latitude	Longitude
755	13.9578	76.42705	797	13.95814	76.43124
756	13.95781	76.42723	798	13.95832	76.43125
757	13.95775	76.42741	799	13.95849	76.4313
758	13.95767	76.42757	800	13.95863	76.43142
759	13.95753	76.42769	801	13.95872	76.43157
760	13.95739	76.4278	802	13.9587	76.43176
761	13.95722	76.42787	803	13.95868	76.43194
762	13.95705	76.42794	804	13.95863	76.43211
763	13.95688	76.42797	805	13.95854	76.43227
764	13.9567	76.42794	806	13.95843	76.43242
765	13.95653	76.42789	807	13.9583	76.43255
766	13.95636	76.42793	808	13.95817	76.43267
767	13.95625	76.42807	809	13.95803	76.4328
768	13.9562	76.42825	810	13.95793	76.43295
769	13.95617	76.42844	811	13.95785	76.43311
770	13.95609	76.4286	812	13.9578	76.4333
771	13.95597	76.42873	813	13.9578	76.43347
772	13.95587	76.42889	814	13.9578	76.43366
773	13.95586	76.42907	815	13.95781	76.43385
774	13.9558	76.42924	816	13.95791	76.434
775	13.95573	76.42941	817	13.95797	76.43417
776	13.95565	76.42957	818	13.95808	76.43432
777	13.9556	76.42975	819	13.95816	76.43448
778	13.95555	76.42993	820	13.95821	76.43465
779	13.95551	76.43011	821	13.95825	76.43483
780	13.95551	76.43029	822	13.95831	76.43501
781	13.95555	76.43047	823	13.95844	76.43513
782	13.95568	76.43059	824	13.95862	76.43517
783	13.95584	76.43069	825	13.9588	76.43517
784	13.95599	76.43079	826	13.95893	76.43528
785	13.95608	76.43095	827	13.95906	76.43541
786	13.95621	76.43107	828	13.95918	76.43555
787	13.95638	76.43113	829	13.95929	76.4357
788	13.95655	76.43118	830	13.95942	76.43581
789	13.95673	76.43122	831	13.95957	76.43591
790	13.95689	76.4313	832	13.95971	76.43603
791	13.95706	76.43133	833	13.95986	76.43613
792	13.95724	76.43132	834	13.95999	76.43626
793	13.95742	76.43132	835	13.9601	76.43641
794	13.9576	76.4313	836	13.96019	76.43657
795	13.95778	76.43127	837	13.96028	76.43673
796	13.95796	76.43124	838	13.96038	76.43689

ಕಾರ್ಯಪಾಲಕ ಇಂಜಿನಿಯರ್
ವಿಶ್ವೇಶ್ವರಯ್ಯ ಜಲ ನಿಗಮ ನಿಯಮಿತ
ಭದ್ರಾ ಮಲ್ಟಂಡೆ ಯೋಜನೆ ವಿಭಾಗ ನಂ. 4
ಹೊಸದುರ್ಗ-577527, ಜಿಲ್ಲಾ ಚಿತ್ರದುರ್ಗ


20m GPS Co-Ordinate points of Lakkihalli village					
Sl.No	Lattitude	Longitude	Sl.No	Lattitude	Longitude
839	13.96045	76.43706	881	13.96627	76.43525
840	13.96053	76.43723	882	13.96645	76.43523
841	13.96058	76.4374	883	13.96663	76.4352
842	13.96059	76.43758	884	13.96681	76.4352
843	13.96059	76.43777	885	13.96696	76.4351
844	13.96066	76.43791	886	13.96711	76.43501
845	13.9608	76.43781	887	13.96726	76.43489
846	13.96093	76.43768	888	13.9674	76.43478
847	13.96104	76.43754	889	13.96757	76.43472
848	13.96114	76.43739	890	13.96775	76.43475
849	13.96125	76.43724	891	13.96793	76.43473
850	13.96137	76.4371	892	13.96809	76.43466
851	13.96152	76.437	893	13.96827	76.43464
852	13.96166	76.43688	894	13.96845	76.43464
853	13.9618	76.43676	895	13.96863	76.43465
854	13.96194	76.43664	896	13.96881	76.43467
855	13.96207	76.43652	897	13.96899	76.43467
856	13.96221	76.4364	898	13.96917	76.43465
857	13.96236	76.4363	899	13.96934	76.43462
858	13.96253	76.43622	900	13.96952	76.4346
859	13.96269	76.43615	901	13.96969	76.43455
860	13.96287	76.4361	902	13.96985	76.43445
861	13.96304	76.43604	903	13.97003	76.43446
862	13.96321	76.43598	904	13.9702	76.43449
863	13.96338	76.43593	905	13.97036	76.43459
864	13.96356	76.43587	906	13.97052	76.43466
865	13.96373	76.43582	907	13.9707	76.43462
866	13.96391	76.43578	908	13.97086	76.43455
867	13.96408	76.43573	909	13.97104	76.43452
868	13.96425	76.43568	910	13.9712	76.43445
869	13.96443	76.43566	911	13.97134	76.43433
870	13.96461	76.43563	912	13.9715	76.43427
871	13.96477	76.43555	913	13.97159	76.43416
872	13.96493	76.43546	914	13.9716	76.43398
873	13.96507	76.43534	915	13.97172	76.43385
874	13.96523	76.43528	916	13.97186	76.43373
875	13.96533	76.43541	917	13.972	76.43362
876	13.96544	76.43553	918	13.97218	76.43359
877	13.96561	76.4355	919	13.97235	76.43365
878	13.96575	76.43538	920	13.97252	76.43368
879	13.96592	76.43533	921	13.97268	76.4336
880	13.96609	76.43529	922	13.97284	76.43351

ಕಾರ್ಯಪಾಲಕ ಇಂಜಿನಿಯರ್
 ವಿಶ್ವೇಶ್ವರಯ್ಯ ಜಲ ನಿಗಮ ನಿಯಮಿತ
 ಭದ್ರಾ ಮೇಲ್ದಂಡೆ ಯೋಜನೆ ವಿಭಾಗ ನಂ. 4
 ಹೊಸದುರ್ಗ-577527, ಜಿಲ್ಲಾ ಚಿತ್ರದುರ್ಗ

20m GPS Co-Ordinate points of Lakkihalli village					
Sl.No	Latitude	Longitude	Sl.No	Latitude	Longitude
923	13.973	76.43343	965	13.97955	76.43298
924	13.97317	76.43339			
925	13.97331	76.43327			
926	13.97344	76.43315			
927	13.97361	76.43307			
928	13.97379	76.43305			
929	13.97395	76.43297			
930	13.97411	76.4329			
931	13.97429	76.43285			
932	13.97445	76.43277			
933	13.97462	76.43269			
934	13.97478	76.43261			
935	13.97494	76.43253			
936	13.9751	76.43244			
937	13.97527	76.43238			
938	13.97543	76.43229			
939	13.97559	76.43222			
940	13.97577	76.43222			
941	13.97595	76.4322			
942	13.97612	76.43213			
943	13.97628	76.43204			
944	13.97639	76.4319			
945	13.97651	76.43177			
946	13.97665	76.43166			
947	13.9768	76.43155			
948	13.97696	76.43157			
949	13.97713	76.43164			
950	13.97729	76.43172			
951	13.97745	76.43182			
952	13.97762	76.43186			
953	13.97777	76.43194			
954	13.97788	76.43208			
955	13.97798	76.43224			
956	13.97807	76.4324			
957	13.97822	76.4325			
958	13.97839	76.43257			
959	13.97855	76.43264			
960	13.97869	76.43276			
961	13.97885	76.43285			
962	13.97901	76.43292			
963	13.97919	76.43295			
964	13.97937	76.43296			

ಕಾರ್ಯಪಾಲಕ ಇಂಜಿನಿಯರ್
 ವಿಶ್ವೇಶ್ವರಯ್ಯ ಜಲ ನಿಗಮ ನಿಯಮಿತ
 ಭದ್ರಾ ಮೇಲ್ದಂಡೆ ಯೋಜನೆ ವಿಭಾಗ ನಂ. 4
 ಹಾಸದುರ್ಗ-577527, ಜಿಲ್ಲಾ ಚಿತ್ರದುರ್ಗ

20m GPS Co-Ordinate points Bharampura village					
Sl.No	Lattitude	Longitude	Sl.No	Lattitude	Longitude
1	14.03705	76.4752	43	14.03699	76.47523
2	14.03718	76.47532	44	14.03686	76.4751
3	14.03732	76.47545	45	14.03673	76.47498
4	14.03745	76.47557	46	14.03659	76.47485
5	14.03758	76.4757	47	14.03651	76.47472
6	14.03771	76.47583	48	14.03664	76.4748
7	14.03784	76.47595	49	14.03677	76.47493
8	14.03798	76.47608	50	14.03691	76.47505
9	14.03811	76.4762			
10	14.03824	76.47633			
11	14.03837	76.47646			
12	14.03851	76.47659			
13	14.03864	76.47671			
14	14.03877	76.47684			
15	14.0389	76.47697			
16	14.03903	76.47709			
17	14.03917	76.47722			
18	14.0393	76.47734			
19	14.03943	76.47747			
20	14.03956	76.47759			
21	14.0397	76.47772			
22	14.03977	76.47785			
23	14.03963	76.47775			
24	14.0395	76.47762			
25	14.03937	76.4775			
26	14.03924	76.47737			
27	14.03911	76.47725			
28	14.03897	76.47712			
29	14.03884	76.477			
30	14.03871	76.47687			
31	14.03858	76.47674			
32	14.03844	76.47662			
33	14.03831	76.47649			
34	14.03818	76.47636			
35	14.03805	76.47623			
36	14.03792	76.47611			
37	14.03778	76.47598			
38	14.03765	76.47586			
39	14.03752	76.47573			
40	14.03739	76.4756			
41	14.03726	76.47548			
42	14.03712	76.47535			


 ವಿಶ್ವೇಶ್ವರಯ್ಯ ಜಲ ನಿಗಮ ನಿಯಮಿತ
 ಭದ್ರಾ ಮೇಲ್ದಂಡೆ ಯೋಜನೆ ವಿಭಾಗ ನಂ. 4
 ಹೊಸದುರ್ಗ-577527, ಜಿಲ್ಲಾ ಚಿತ್ರದುರ್ಗ

20m GPS Co-Ordinate points of Goguaddu village					
Sl. No	Lattitude	Longitude	Sl. No	Lattitude	Longitude
1	14.03288	76.47227	43	14.02834	76.47653
2	14.03273	76.47237	44	14.02848	76.47643
3	14.03257	76.47247	45	14.02863	76.47633
4	14.03242	76.47256	46	14.02876	76.4762
5	14.03226	76.47265	47	14.02888	76.47605
6	14.03211	76.47274	48	14.02898	76.47591
7	14.03195	76.47284	49	14.0291	76.47577
8	14.0318	76.47294	50	14.02921	76.47562
9	14.03165	76.47304	51	14.02929	76.47545
10	14.0315	76.47314	52	14.02941	76.47531
11	14.03135	76.47324	53	14.02957	76.47523
12	14.0312	76.47335	54	14.02975	76.4752
13	14.03105	76.47345	55	14.02992	76.47527
14	14.0309	76.47356	56	14.03009	76.47527
15	14.03075	76.47366	57	14.03025	76.47519
16	14.0306	76.47377	58	14.03041	76.47511
17	14.03046	76.47388	59	14.03056	76.47501
18	14.03031	76.47399	60	14.03053	76.47483
19	14.0302	76.47412	61	14.03044	76.47467
20	14.03028	76.47429	62	14.03036	76.4745
21	14.03036	76.47445	63	14.03028	76.47434
22	14.03045	76.47462	64	14.03019	76.47418
23	14.03053	76.47478	65	14.03023	76.47402
24	14.0306	76.47495	66	14.03037	76.47391
25	14.0305	76.47509	67	14.03052	76.4738
26	14.03034	76.47517	68	14.03066	76.47369
27	14.03018	76.47525	69	14.03081	76.47358
28	14.03002	76.47533	70	14.03096	76.47348
29	14.02985	76.47527	71	14.03111	76.47337
30	14.02967	76.47523	72	14.03126	76.47327
31	14.0295	76.4753	73	14.03141	76.47317
32	14.02936	76.47541	74	14.03156	76.47307
33	14.02926	76.47556	75	14.03171	76.47296
34	14.02917	76.47572	76	14.03186	76.47286
35	14.02906	76.47586	77	14.03202	76.47277
36	14.02894	76.47601	78	14.03217	76.47267
37	14.02883	76.47615	79	14.03233	76.47258
38	14.02871	76.4763	80	14.03248	76.47248
39	14.02857	76.4764	81	14.03264	76.47239
40	14.02842	76.47651	82	14.03279	76.4723
41	14.02828	76.47662	83	14.03295	76.4722
42	14.02823	76.47668			

ಕಾರ್ಯಪಾಲಕ ಇಂಜಿನಿಯರ್
ವಿಶ್ವೇಶ್ವರಯ್ಯ ಜಲ ನಿಗಮ ನಿಯಮಿತ
ಭದ್ರಾ ಮೇಲ್ದಂಡೆ ಯೋಜನೆ ವಿಭಾಗ ನ.
ಹೊಸದುರ್ಗ-577527, ಜಿಲ್ಲಾ ಜಿಲ್ಲಾ ಮಂ.