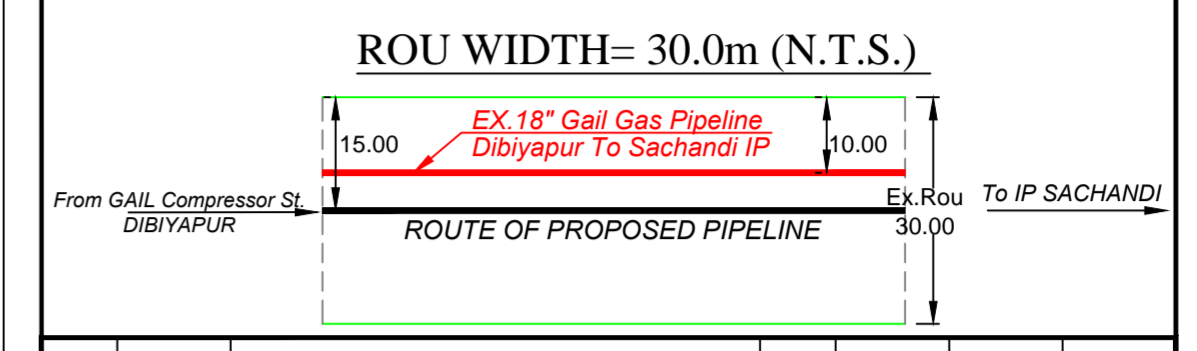


**VILLAGE :- CHAMARAUA 01/03**

SCALE:- 1:2500  
 TAHSIL:-AURAIYA  
 DISTRICT:-AURAIYA  
 STATE:-UTTAR-PARDESH  
**VILLAGE MAP**  
 Ch.357816.31 m TO 360265.3 m



NO.	DATE	ISSUED FOR APPROVAL	BY	CHKD	APPD	PROJ ENGR
0A	30.08.16		AP	KARAN	DSC	

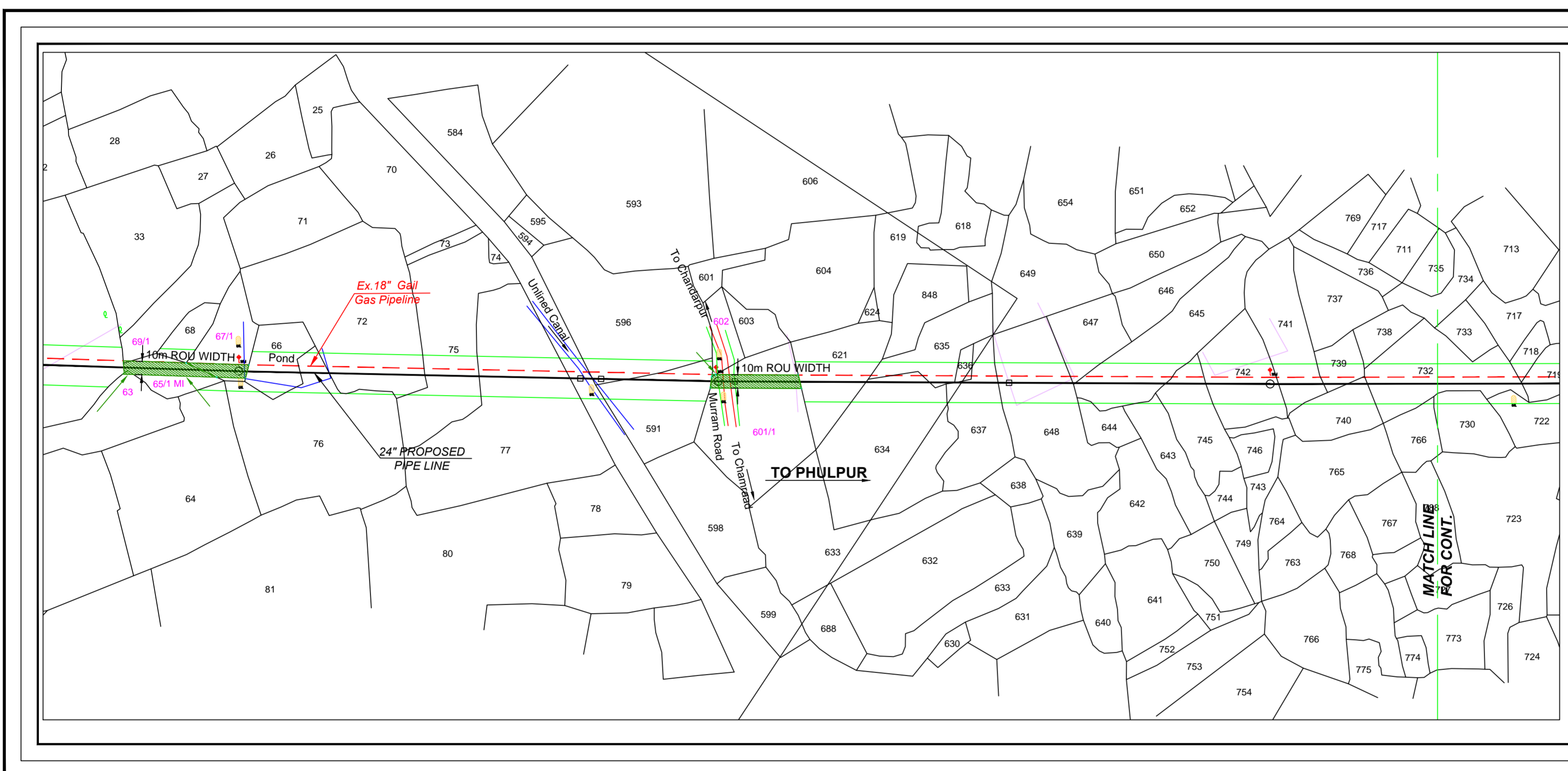
**GAIL (India) Limited.**  
 JUBILEE TOWER, PLOT NO. 35 & 36, SECTOR-1,  
 NOIDA, UTTAR PRADESH PIN NO. 201 301

PROJECT - JAGADISHPUR - HALDIA & SPUR PIPELINE  
 TITLE - VIJAIPUR-AURAIYA-PHULPUR GAS PIPELINE

Village Map Showing Survey Nos Wise Forest  
 Village: CHAMARAUA, Tehsil: AURAIYA, Dist: AURAIYA

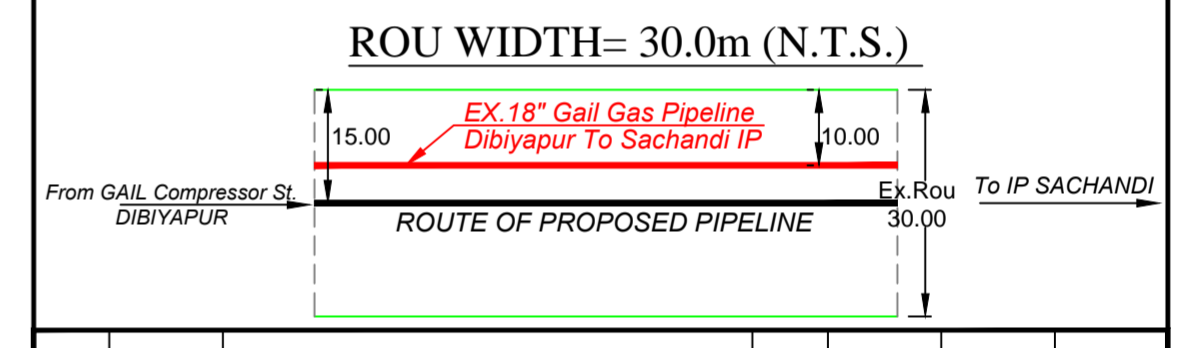
SURVEYED & PREPARED BY:  
**THEO DESH CONSULTANTS**  
 82-83, THIRD FLOOR SURYAKIRAN COMPLEX, O.P. ROAD, VADODARA- 390 015.  
 Ph. :- (0265) 2353972, FAX: 2339492, e-mail: theodesh@gmail.com

SCALE	JOB NO	DRAWING NO	REV.
1:2500	GAIL-2015/02	GAIL-VTPL-VM-108	0A



**VILLAGE :- CHAMARAUA 02/03**

SCALE:- 1:2500  
 TAHSIL:-AURAIYA  
 DISTRICT:-AURAIYA  
 STATE:-UTTAR-PARDESH  
**VILLAGE MAP**  
 Ch.357816.31 m TO 360265.3 m



NO.	DATE	ISSUED FOR APPROVAL	BY	CHKD	APPD	PROJ ENGR
0A	26.07.15		Taral	Sneha	DSC	Karan

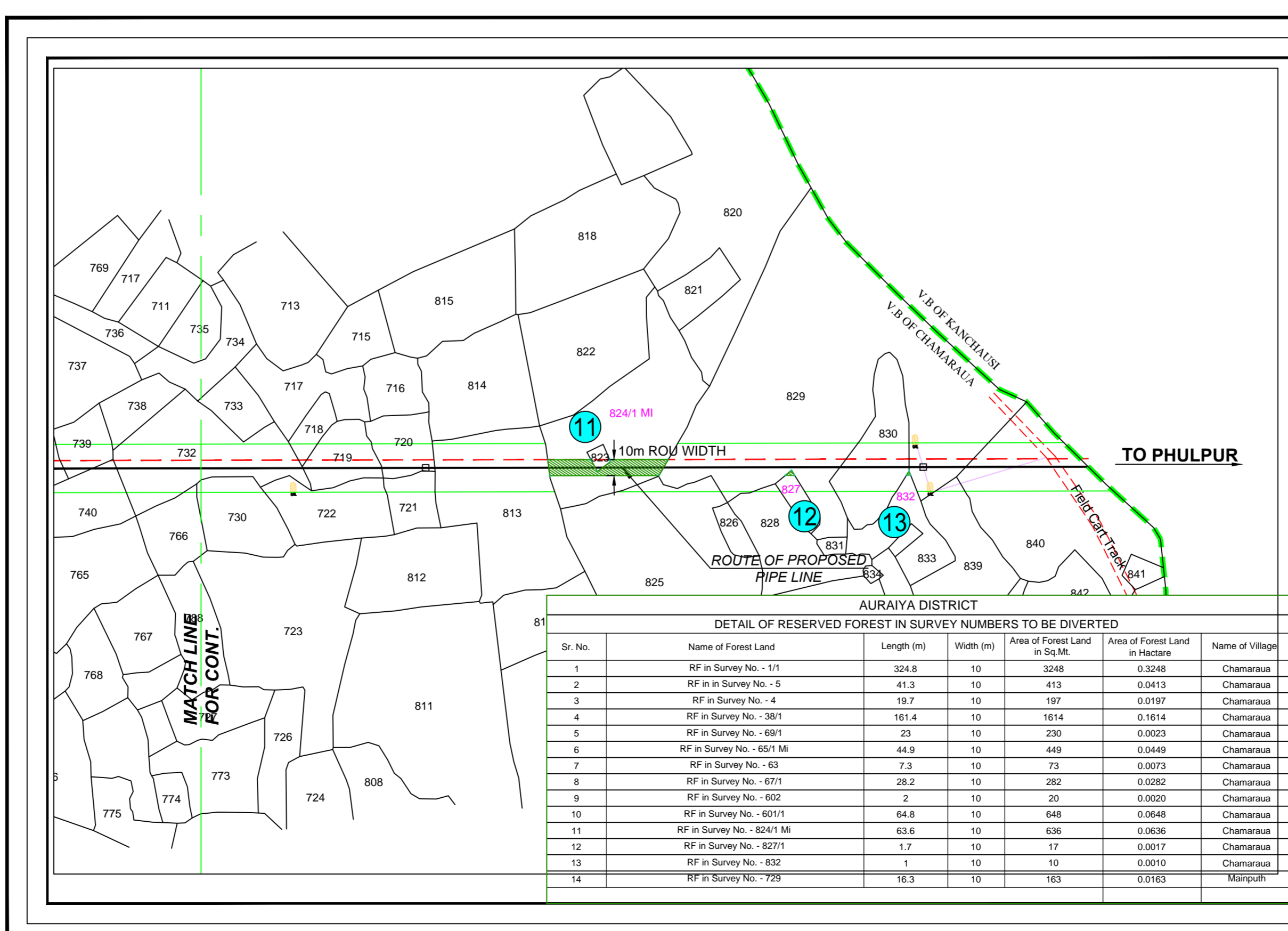
**GAIL (India) Limited.**  
 JUBILEE TOWER, PLOT NO. 35 & 36, SECTOR-1,  
 NOIDA, UTTAR PRADESH PIN NO. 201 301

PROJECT - JAGADISHPUR - HALDIA & SPUR PIPELINE  
 TITLE - VIJAIPUR-AURAIYA-PHULPUR GAS PIPELINE

Village Map Showing Survey Nos Wise Forest  
 Village: CHAMARAUA, Tehsil: AURAIYA, Dist: AURAIYA

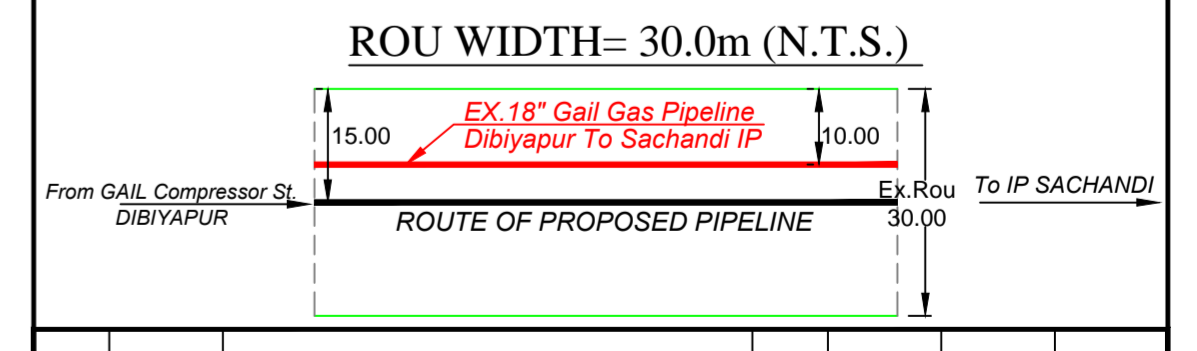
SURVEYED & PREPARED BY:  
**THEO DESH CONSULTANTS**  
 82-83, THIRD FLOOR SURYAKIRAN COMPLEX, O.P. ROAD, VADODARA- 390 015.  
 Ph. :- (0265) 2353972, FAX: 2339492, e-mail: theodesh@gmail.com

SCALE	JOB NO	DRAWING NO	REV.
1:2500	GAIL-2015/02	GAIL-VTPL-VM-108	0A



**VILLAGE :- CHAMARAUA 03/03**

SCALE:- 1:2500  
 TAHSIL:-AURAIYA  
 DISTRICT:-AURAIYA  
 STATE:-UTTAR-PARDESH  
**VILLAGE MAP**  
 Ch.357816.31 m TO 360265.3 m



NO.	DATE	ISSUED FOR APPROVAL	BY	CHKD	APPD	PROJ ENGR
0A	26.07.15		Taral	Sneha	DSC	Karan

**GAIL (India) Limited.**  
 JUBILEE TOWER, PLOT NO. 35 & 36, SECTOR-1,  
 NOIDA, UTTAR PRADESH PIN NO. 201 301

PROJECT - JAGADISHPUR - HALDIA & SPUR PIPELINE  
 TITLE - VIJAIPUR-AURAIYA-PHULPUR GAS PIPELINE

Village Map Showing Survey Nos Wise Forest  
 Village: CHAMARAUA, Tehsil: AURAIYA, Dist: AURAIYA

SURVEYED & PREPARED BY:  
**THEO DESH CONSULTANTS**  
 82-83, THIRD FLOOR SURYAKIRAN COMPLEX, O.P. ROAD, VADODARA- 390 015.  
 Ph. :- (0265) 2353972, FAX: 2339492, e-mail: theodesh@gmail.com

SCALE	JOB NO	DRAWING NO	REV.
1:2500	GAIL-2015/02	GAIL-VTPL-VM-108	0A



01

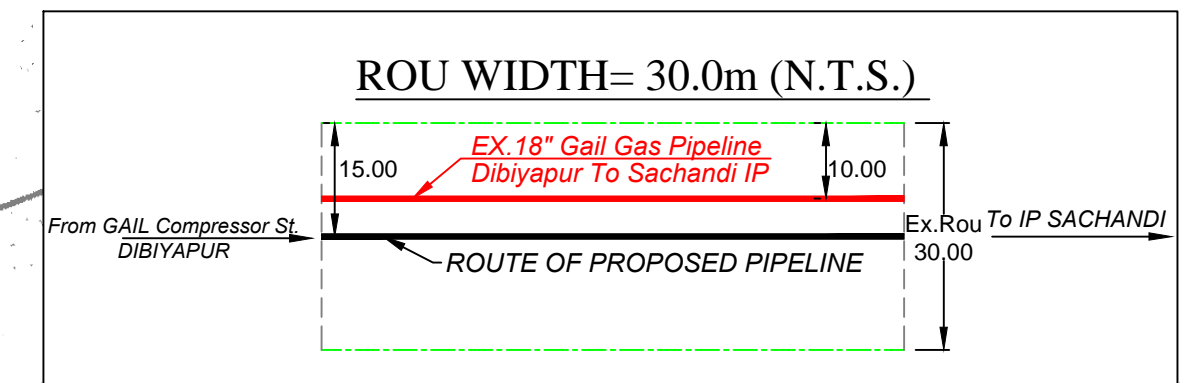
110

VILLAGE :- MAINPUTH  
SCALE - 1:4000  
Tehsil :- Bhagya Nagar  
District :- Auraiya  
Ch :- 361572.93 m TO 361877.5 m




AURAIYA DISTRICT						
DETAIL OF RESERVED FOREST IN SURVEY NUMBERS TO BE DIVERTED						
Sr. No.	Name of Forest Land	Length (m)	Width (m)	Area of Forest Land in Sq.Mt.	Area of Forest Land in Hactare	Name of Village
14	RF in Survey No. - 729	16.3	10	163	0.0163	Mainputh

*[Signature]*  
 Sr. Manager (Construction), GAIL (India) Ltd.  
 Lucknow (226010)



NO.	DATE	REVISION	BY	CHKD	APPD	PROJ ENGR
0A	30.08.16	ISSUED FOR APPROVAL	AP	KARAN	D.S.C	

 **GAIL (India) Limited.**  
 Jubilee Tower, Plot No. 35 & 36, Sector-1, Noida, Uttar Pradesh Pin No. 201 301

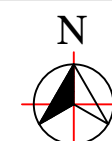
PROJECT - JAGADISHPUR - HALDIA & SPUR PIPELINE

TITLE - VIJAIPUR-AURAIYA-PHULPUR GAS PIPELINE

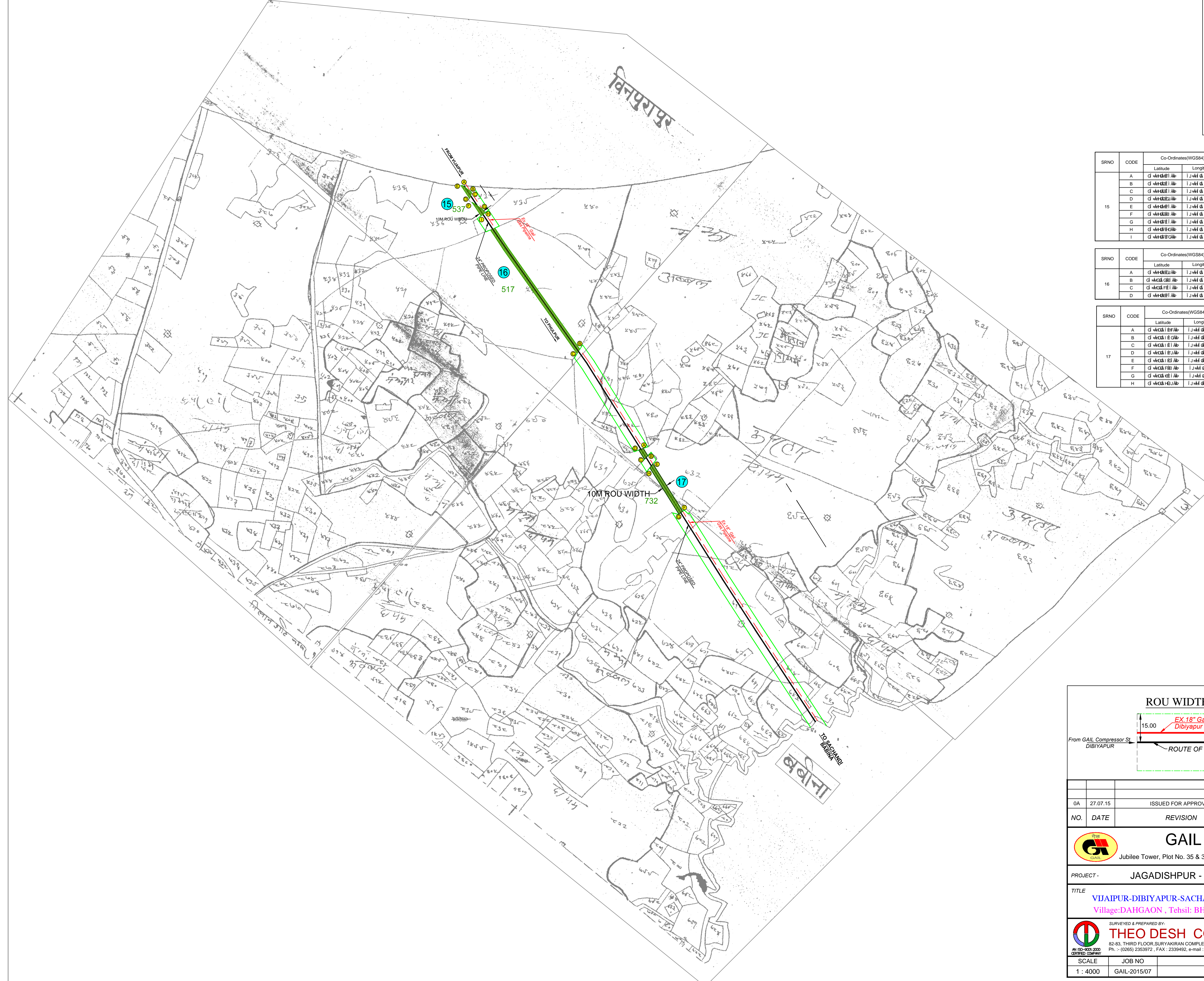
Village Map Showing Survey Nos Wise Forest  
 Village: MAINPUTH, Tehsil: BHAGYA NAGAR, Dist.: AURAIYA

 SURVEYED & PREPARED BY:  
**THEO DESH CONSULTANTS**  
 82-83, THIRD FLOOR, SURYAKIRAN COMPLEX, O.P. ROAD, VADODARA- 390 015.  
 Ph. : (0265) 2353972, FAX : 2339492, e-mail : theodesh@gmail.com

SCALE	JOB NO	DRAWING NO.	REV.
1:4000	GAIL-2015/07	GAIL-VTPL-VM-110	0A



112  
 VILLAGE :- DAHGAON  
 SCALE - 1:4000  
 Tehsil :- Bhagya Nagar  
 District :- Auraiya  
 Ch :- 362462.7 m TO 363825.56 m



SRNO	CODE	Co-Ordinates(WGS84)		Length (m)	Width (m)	Area of Forest Land in Sq.Mt.	Area of Forest Land in Hactare
		Latitude	Longitude				
15	A	८५५८६१५५	८५५८६१५५	42.8	10	428	0.0428
	B	८५५८६१५५	८५५८६१५५				
	C	८५५८६१५५	८५५८६१५५				
	D	८५५८६१५५	८५५८६१५५				
	E	८५५८६१५५	८५५८६१५५				
	F	८५५८६१५५	८५५८६१५५				
	G	८५५८६१५५	८५५८६१५५				
	H	८५५८६१५५	८५५८६१५५				
	I	८५५८६१५५	८५५८६१५५				

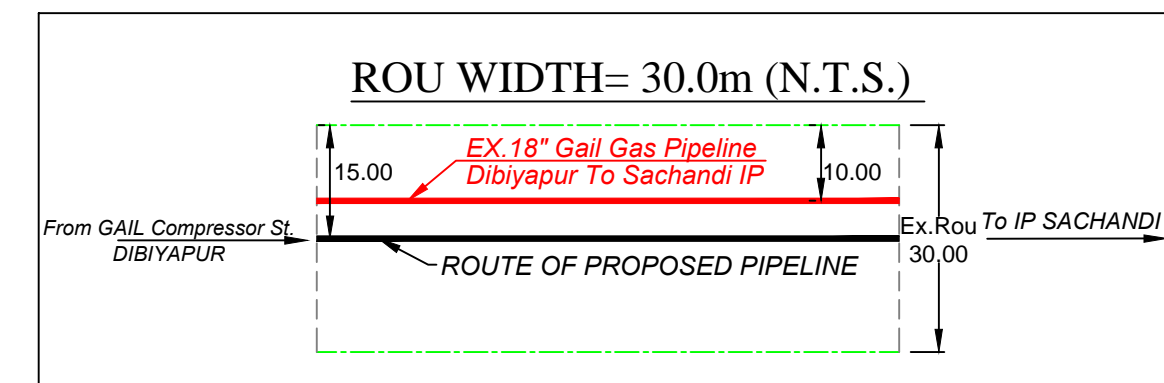
SRNO	CODE	Co-Ordinates(WGS84)		Length (m)	Width (m)	Area of Forest Land in Sq.Mt.	Area of Forest Land in Hactare
		Latitude	Longitude				
16	A	८५५८६१५५	८५५८६१५५	315.04	10	3150.4	0.31504
	B	८५५८६१५५	८५५८६१५५				
	C	८५५८६१५५	८५५८६१५५				
	D	८५५८६१५५	८५५८६१५५				

SRNO	CODE	Co-Ordinates(WGS84)		Length (m)	Width (m)	Area of Forest Land in Sq.Mt.	Area of Forest Land in Hactare
		Latitude	Longitude				
17	A	८५५८६१५५	८५५८६१५५	136.9	10	1369	0.1369
	B	८५५८६१५५	८५५८६१५५				
	C	८५५८६१५५	८५५८६१५५				
	D	८५५८६१५५	८५५८६१५५				
	E	८५५८६१५५	८५५८६१५५				
	F	८५५८६१५५	८५५८६१५५				
	G	८५५८६१५५	८५५८६१५५				
	H	८५५८६१५५	८५५८६१५५				

*(Signature)*  
 Project Manager  
 GAIL (India) Limited  
 Jubilee Tower, Plot No. 35 & 36, Sector-1, Noida, Uttar Pradesh Pin No. 201 301  
 Ph. : (0286) 2335972, FAX : 2335492, e-mail : theodesh@gmail.com

**LEGEND**

- Forest Rou Coordinate
- Route of Proposed Pipeline
- Pipeline Rou
- Resrvd Forest
- 05 survey Number



NO.	DATE	REVISION	BY	CHKD	APPD	PROJ ENGR
0A	27.07.15	ISSUED FOR APPROVAL	Taral	Sneha	D.S.C	Karan

**GAIL (India) Limited.**  
 Jubilee Tower, Plot No. 35 & 36, Sector-1, Noida, Uttar Pradesh Pin No. 201 301

PROJECT - JAGADISHPUR - HALDIA & SPUR PIPELINE  
 TITLE VIJAIPUR-DIBIYAPUR-SACHANDI-THULENDI GAS PIPELINE  
 Village:DAHGAON , Tehsil: BHAGYA NAGAR, Dist.: AURAIYA

SURVEYED & PREPARED BY:  
**THEO DESH CONSULTANTS**  
 82-83, THIRD FLOOR, SURYAKIRAN COMPLEX, O.P. ROAD, VADODARA- 390 015.  
 Ph. : (0265) 2335972, FAX : 2335492, e-mail : theodesh@gmail.com

SCALE	JOB NO	DRAWING NO.	REV.
1 : 4000	GAIL-2015/07	GAIL-VTPL-VM-112	0A