


JOINT INSPECTION REPORT


As per the memo no.54/FEWMD/ED/T dated 18/04/2019, a joint inspection of land proposed for diversion for construction of 36 feet wide road of PMGSY road from SPWD road to Dipawalitar via Ramakrishna Mandir at Namrang under Tumin Revenue Block, East Sikkim under Gangtok (T) Range was carried out by the undersigned officials on dated 06/05/2020.


Details of Forest area involved as per Land Survey Record of 1951-52:


DETAILS OF FOREST AREA INVOLVED INSIDE TUMIN REVENUE BLOCK AS PER SURVEY RECORD 1951-52					
SL.NO.	PLOT NUMBER	STATUS OF LAND WITH TOTAL AREA	AREA INVOLVED		
1	273/9	Govt. Khasmal- 11.28 Acres/ 4.56 Ha	Length x Width (In feet)	In Acres	In Hectares
	Total Forest land involved		300'x36'	0.2479338843	0.1003352832



Range Officer
Gangtok (T) Range
Forest & Env. Department



Block Officer (T)
Tumin block



R. P. Sharma
Survey & Demarcation
Surveyor
Survey & Demarcation
FEWMD


Rohit Raj Luitel
Panchayat Member
Ward No. 04 Namrang
Panchayat Namrang


User Agency


Junior Engineer
RM&DD
Gangtok Sub-Division


Assistant Engineer (E-I)
RM & DD
Gangtok, Sub Division


Divisional Forest Officer,
East (T) Division
FEWMD



Anup J. Baniya, SFS
Assistant Conservator of Forest
East Territorial Division
Forest Env. & Wildlife Mangt. Deptt.
Govt. of Sikkim


FORMAT OF JOINT INSPECTION REPORT FOR FOREST CONSERVATION ACT, 1980 CLEARANCE


Sl. NO.	PARTICULARS	
1	Name of the project	Diversion of 0.1003352832 Ha of Govt. Khasmal (Forest Land) at Namrang under Tumim Block for construction of PMGSY road from SPWD road to Dipawaliar via Ramakrishna Mandir in East Sikkim
2	Brief project report	The status of land to be diverted is Govt. Khasmal (Forest Land) plot no. 273 as per Survey Record 1951-52
3	Date of Joint Inspection	18.04.2020
4	Participants Name Designation	1. User Agency/RDD 2. Land Revenue 3. Forest Deptt. 4. Ward Panchayat
5	Details of Land (In Ha) Private Land Forest Land	Government Khasmal 0.1003352832 Ha (300'x36'=10800sqft)
6	Legal status of Forest Land Goucharan Khasmal Reserve Forest Any Others	Government Khasmal Plot no. 273 (As per records 1950-52)
7	Legal Status of Private land as per 1951-52 record. (Details of private land to be attested and attested copy of Cadastral map).	No involvement of Private land
8	Item wise break up of Forest land required as per project	Involvement of Government Khasmal (Forest Land) only
9	Whether nay National Park, Wildlife Sanctuary involved or not.	No.
10	Type of vegetation: Top Canopy, Middle Canopy	Nil
11	Density of Crops (in %)	Nil
12	No. - felling of trees/poles and Forest produce involved or not, if yes indicate details of plot etc.	Nil
13	Topography of project area, soil type forest area	Clayey Soil
14	Brief observation of inspection team	It has been observed that the status of land to be occupied for Construction of new PMGSY road falls under Government Khasmal (Forest Land) plot no. 273 as per Survey Record 1951-52.
15	Sketch map of proposed project area showing details alignments	Enclosed Toposheet with sketch map


146	Enumeration list of trees/poles/shrubs and medicinal herbs etc	Nil
17	Any other aspects related to project in Forest area	Govt. Khasimal land shares the boundary with Fambongla Wildlife Sanctuary

Representative of :-



Senior Engineer
 User Agency and
 Gangtok Sub Division



Assistant Engineer (R-I) RM & DD
 Gangtok, Sub Division



REVENUE SURVEYOR
 District Collector's Office
 East District, Gangtok, Sikkim


Head of the Project Authority,
 Divisional Engineer (East-I) PIU
 Rural Management & Dev. Deptt.
 Govt. of Sikkim

Authenticated by,


Amap J. Banna, SFS
 Assistant Conservator of Forest
 East Territorial Division
 Forest Env. & Wildlife Managt. Deptt.
 Govt. of Sikkim


Divisional Forest Officer (T)
 Forest Deptt. Officer
 Gangtok (T) Range
 Forest & Env. Department


Divisional Forest Officer,
 East (T) Division
 FEWMD