

Government of Uttar Pradesh
Office of the District Collector
Firozabad


No. 1769/14-1


Date : 3-1-2020


TO WHOMS SO EVER IT MAY CONCERN

In compliance of the Ministry of Environment and Forests (MoEF). Government of India's letter No. 11-09/98-FC(pt) dated 28th October 2014 it is certified that 0.61898 hectare reserve forest land of Shankarpur forest Block, 0.1280 hectare Protected forest land of Hirangaon Railway Boundary, 0.266368 hectare Protected forest land Gram Hazratpur and 0.11808 hectare Protected forest land near Shrinagar, Tundla (Tundla- Eta road) proposed to be diverted in favour of Ghatampur Transmission Ltd. Greater Noida (User Agency) for construction of Agra-Noida Transmission line in Firozabad Distt. Falls with in Jurisdiction of Shankarpur, Hirangaon, Hazratpur and Shrinagar Village in Firozabad and Tundla Tehsil.

It is further certified that the forest land proposed to be diverted is plantation which was notified as "forest" less than 75 years prior to the 13th day of December 2005 and is located in villages having no recorded population of scheduled Tribes, as per the Census-2001 and the Census-2011.


(Mukesh Sharma)
Divisional Director
Social Forestry Division,
Firozabad (U.P.)


(Chandra Vijay Singh)
District Magistrate
Firozabad (U.P.)


(अशोक कुमार सिंह)
प्रभागीय निदेशक
सामाजिक वानिकी प्रभाग फिरोजाबाद