

CERTIFICATE

It is certified that all other alternatives for selection of Non-Forest land for diversion of Forest Land area 0.1655 Ha. Proposed in Warangal Rural District for Diversion is the barest minimum for laying of Pipe line over and extent of **0.1655 Ha.** in compartment No.s 662, 672, 675, 676 of Pakhal Beat of Ashok Nagar Section of Narsampet Range.

Date: 19.12.2018.
Place: Hanamkonda.


District Forest Officer,
Warangal (Rural).


CERTIFICATE

This is to certify that the proposal does not affect any monument of historical, Religious, Archeological or recreational importance including Wildlife Sanctuary.

Date: 19.12.2018.
Place: Hanamkonda.


District Forest Officer,
Warangal (Rural).
8
22-12-2018

CERTIFICATE

Certified that all the required documents, Annexures and particulars pertaining to the proposals are furnished in English.

Date: 19.12.2018.
Place: Hanamkonda.


District Forest Officer,
Warangal (Rural).
22-12-2018

CERTIFICATE

It is certified that, all the possibilities to avoid Forest land for the project have been explored and it is found that no alternative suitable non forest land is technically feasible and viable to that part of the diversion of forest land of **0.1655** Ha. in compartment No.s 662, 672, 675, 676 of Pakhal Beat of Ashok Nagar Section of Narsampet Range of Khanapur Block of Warangal Rural District.

Date: 19.12.2018.
Place: Hanamkonda.


District Forest Officer,
Warangal (Rural).


Statement Showing Details of Forest Area Involved

S.No	District	Division	Reserved Forest	Length (m)	Width (m)	Forest Area Proposed for Diversion (Ha.)	Legal Status of Forest Area	Remarks
1	Mahabubabad	Gudur WLM	Chintaguda, Guduru, Khanapur, Komararam, Miryalapenta, Pandam, Shepalli	34043.59	0.40	1.362		
2	Mahabubabad	Mahabubabad		3266.95	0.40	0.131		
3	Warangal	Warangal R		4026.05	0.40	0.161		
4	Bhadradi Kothagudem	Yellandu		8594.92	0.40	0.344		
			Total	49931.51		1.997		


 Signature of User Agency
 Office Seal



DETAILED NOTE ON PROJECT

The telecom cables are always laid along the admitted RoW due to easy supervision, quick maintenance, and low cost of maintenance. The Applicant does not have to acquire land for this purpose as the road side land belongs to State Govt. Telangana State (but the existing Road is passing through Forest). Laying of Cable shall be done on a 40cm. width of surface land, & up to 1.2 metres of depth and near to the extreme road boundary (in exiting RoW) where alignment of trench will be done in such way that no tree will be required to be cut. The laying of telecom transmission cable along roadside is an agreed policy of the Applicant and Ministry of Surface Transport

This Optical Fibre Cable system will fulfill the needs of Telecommunication circuits and Wireless Broadband Services and other Data for the Government, Industries, Defence and Society. This telecom Infrastructure shall lead to growth in economy and hence more employment and better living conditions of the geography/state/Country.

This new scheme of laying optical Fibre Cable is most modern and state of art Technology in the field of Digital Telecommunication. Moreover the same cable will provide most of new value added services as well as it will cater for the needs of Integrated Services Digital Network.

Place: Hyderabad

Date:

For, Reliance Jio Infocomm Ltd

Kamal Potlapalli

(Name: Kamal Potlapalli)
Authorized Signatory




CERTIFICATE FOR PAYMENT OF NET PRESENT VALUE

We undertake to pay the cost of Net Present Value/Addl.Net Present Value of the Forest Land to be diverted for as per orders of the State Government /Government of India and Hon'ble Supreme Courts in this regard, as and when the demand is raised by the forest Department, if any.

Place: Hyderabad

Date:

For, Reliance Jio Infocomm Ltd



(Name: Kamal Potlapalli)
Authorized Signatory *



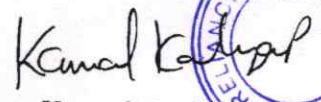
CERTIFICATE FOR BARE MINIMUM

We hereby certify that the forest land proposed for diversion for the proposed project is the barest minimum area for the purpose for which it is proposed. I also certify that we will not shift to any area other than the area as mentioned in the proposal. Further, I also certify that no suitable private or Government non forest land is available at the site, if any.

Place: Hyderabad

Date:

For, Reliance Jio Infocomm Ltd



(Name: Kamal Potlapalli)
Authorized Signatory



CERTIFICATE FOR COMPENSATORY AFFORESTATION

We hereby certify that I am willing to bear the cost of rising and maintenance of Compensatory Afforestation in any of the degraded forest land if any as per the scheme prepared by the Forest Department and escalation charges, if any.

Place: Hyderabad

Date:

For, Reliance Jio Infocomm Ltd

(Name: Kamal Potlapalli)
Authorized Signatory




CERTIFICATE FOR PAYMENT OF EXTRACTION CHARGES

We hereby certify that I am willing to bear the cost of extraction charges of tree growth to be felled in the area proposed for diversion as and when demanded by State Forest Department and escalation charges, if any.

Place: Hyderabad

Date:

For, Reliance Jio Infocomm Ltd



(Name: Kamal Potlapalli)
Authorized Signatory

