



**DAMODAR VALLEY CORPORATION**

**D.V.C.TOWERS, V.I.P. ROAD**

**KOLKATA -700 054**

**Phone: (033) 6607-2338 Email: sudhir.mukherjee@dvc.gov.in**



No. HQ/Mining/Tubed/FC/ 29

Dated: 27.02.2019

**To**  
**Divisional Forest Officer**  
**Latehar Forest Division**  
**Government of Jharkhand,**  
**Latehar**

**Sub: Diversion of 162.394 Ha. of Forest Land for Tubed Coal Mine of Damodar Valley Corporation - Compliance to EDS dated 12/02/2019**  
**(Proposal No. FP/JH/MIN/29167/2017)**

Dear Sir,

Kindly refer to above.

Compliance to Essential Document Submission raised vide Query dated 12/02/2019 are submitted herewith for your kind perusal and needful.

Sl. No.	Query raised	Compliance
1	Difference in land Details in FRA Certificate and Proposal is observed.	Copy of amended FRA Certificate in the prescribed format issued by Deputy Commissioner, Latehar, dated 22/12/2018 is attached.
2	Difference in land Details in NOC for Jangle Jhari Land is observed.	Copy of amendment dated 25.02.2019 to NOC for Jangle Jhari land within the diversion proposal issued by the Commissioner, Palamu dated 10/01/2019 is attached.
3	Some pages of the proposal has not been signed.	Complied

Your kind consideration of the proposal is solicited.

Enclosed: As stated.

Yours faithfully,

(Sudhir Mukherjee)  
Dy. Chief Engineer (M), Mining

(for projects other than linear projects)



GOVT. OF JHARKHAND

**OFFICE OF THE DEPUTY COMMISSIONER, LATEHAR**

No ....21

Dated 22.12.2018

**TO WHOMSOEVER IT MAY CONCERN**

In Compliance of the Ministry of Environment and Forest (MOEF), Govt. of India's letter no. 11- 9/98- FC (pt), dated 3<sup>rd</sup> August 2009 wherein the MOEF issued guidelines on submission of evidences for having initiated and completed the process of settlement of rights under the Scheduled Tribes and Other Traditional Forest Dwellers (Recognition of Forest Rights) Act, 2006 ('FRA' for short) on the forest land proposed to be diverted for non-forest purposes, it is certified that **134.34 Acre (54.365 Hectare) of Forest Land and 266.94 Acre (108.029 Hectare) of Jungle Jhari Land** proposed to be diverted in favour of **Damodar Valley Corporation for mining at Tubel Coal Mine** in Latehar District falls within jurisdiction of **Mangra, Tubed, Dihi, Dhobiyajharan & Ambajharan** villages in Latehar Tehsil. (Enclosure – Attached)

**It is further certified that,**

- the complete process for identification and settlement of rights under the FRA has been carried out for the entire **134.34 Acre (54.365 Hectare) of Forest Land and 266.94 Acre (108.029 Hectare) of Jungle Jhari Land Total- 401.28 Acre (162.394 Hectare)** area proposed for diversion. A copy of records of all consultations and meetings of the Forest Rights Committee(s), Gram Sabha(s), Sub Division Level Committee(s) and the District Level Committee are enclosed as annexure .... to annexure ....
- the proposal for such diversion (with full details of the project and its implications, in vernacular/ local language) have been placed before each concerned Gram Sabha of forest-dwellers, who are eligible under the FRA;
- the each of concerned Gram Sabha(s), has certified that all formalities/ processes under the FRA have been carried out, and that they have given their consent to the proposed diversion and the compensation and ameliorative measures, if any, having understood the purpose and details of proposed diversion. A copy of certificate issued by the gram sabha of Mangra, Tubed, Dihi, Dhobiyajharan & Ambajharan villages(s) is enclosed as annexure .... to annexure .....
- the discussion and decisions on such proposals had taken place only when there was a quorum of minimum 50% of the members of Gram Sabha present.
- the diversion of forest land for facilities managed by the Government as required under section 3 (2) of the FRA have been completed and the Gram Sabhas have been given their consent to it.
- the rights of Primitive Tribal Groups and Pre-Agricultural Communities, where applicable have been specifically safeguarded as per section 3(1) (e) of the FRA.

**Encl :- As above**

सुधीर मुखर्जी / Sudhir Mukherjee  
उप मुख्य अभियंता (यां), ईन्धन

Dy. Chief Engineer (M), E&P  
दामोदर घाटी निगम, कोलकाता-54

Damodar Valley Corpn., Kolkata-54

22/12/18  
Deputy Commissioner,  
Latehar



(for projects other than linear projects)



GOVT. OF JHARKHAND

**OFFICE OF THE DEPUTY COMMISSIONER, LATEHAR**

No .....21

Dated 22.12.2018

**TO WHOMSOEVER IT MAY CONCERN**

In Compliance of the Ministry of Environment and Forest (MOEF), Govt. of India's letter no. 11- 9/98- FC (pt), dated 3<sup>rd</sup> August 2009 wherein the MOEF issued guidelines on submission of evidences for having initiated and completed the process of settlement of rights under the Scheduled Tribes and Other Traditional Forest Dwellers (Recognition of Forest Rights) Act, 2006 ('FRA' for short) on the forest land proposed to be diverted for non-forest purposes, it is certified that **134.34 Acre (54.365 Hectare) of Forest Land and 266.94 Acre (108.029 Hectare) of Jungle Jhari Land** proposed to be diverted in favour of **Damodar Valley Corporation for mining at Tubel Coal Mine** in Latehar District falls within jurisdiction of Mangra, Tubed, Dihi, Dhobiyajharan & Ambajharan villages in Latehar Tehsil. (Enclosure – Attached)


**It is further certified that,**

- the complete process for identification and settlement of rights under the FRA has been carried out for the entire **134.34 Acre (54.365 Hectare) of Forest Land and 266.94 Acre (108.029 Hectare) of Jungle Jhari Land Total- 401.28 Acre (162.394 Hectare)** area proposed for diversion. A copy of records of all consultations and meetings of the Forest Rights Committee(s), Gram Sabha(s), Sub Division Level Committee(s) and the District Level Committee are enclosed as annexure .... to annexure ....
- the proposal for such diversion (with full details of the project and its implications, in vernacular/ local language) have been placed before each concerned Gram Sabha of forest-dwellers, who are eligible under the FRA;
- the each of concerned Gram Sabha(s), has certified that all formalities/ processes under the FRA have been carried out, and that they have given their consent to the proposed diversion and the compensation and ameliorative measures, if any, having understood the purpose and details of proposed diversion. A copy of certificate issued by the gram sabha of Mangra, Tubed, Dihi, Dhobiyajharan & Ambajharan villages(s) is enclosed as annexure .... to annexure .....
- the discussion and decisions on such proposals had taken place only when there was a quorum of minimum 50% of the members of Gram Sabha present.

सुधीर मुखर्जी / Sudhir Mukherjee  
उप मुख्य अभियंता (यां), ईएन  
Dy. Chief Engineer (M), Fuel  
दामोदर घाटी निगम, कोलकाता-54  
Damodar Valley Corpn., Kolkata-54

the diversion of forest land for facilities managed by the Government as required under section 3 (2) of the FRA have been completed and the Gram Sabhas have been given their consent to it.  
the rights of Primitive Tribal Groups and Pre-Agricultural Communities, where applicable have been specifically safeguarded as per section 3(1) (e) of the FRA.

Encl :- As above

  
District Welfare Officer  
-cum- Add. Proj. Director,  
ITDA, Latehar

  
Additional Collector,  
Latehar

  
D.F.O.,  
Latehar


  
Deputy Commissioner,  
Latehar

ग्रामवार भूमि की विवरणी :-

क्र०	अंचल	ग्राम	थाना सं०	खाता सं०	प्लॉट सं०	रकबा (एकड़ में)	
						वन भूमि	गैर-मजरुआ जंगल-झाड़ी भूमि
1	2	3	4	5	6	7	8
1	लातेहार	मंगरा	330	25	3	—	11.20
					6	—	7.99
					10	—	4.31
					13	—	6.37
					17	—	0.87
					19	—	0.30
					22	—	0.66
					28	0.70	1.23
					29	21.20	1.01
					76	—	1.66
					80	—	1.20
					योग :-	21.90	36.80
2	लातेहार	तुबेद	333	30	6	8.40	0.03
					12	—	0.24
					17	13.70	4.53
					293	—	7.35
					467	—	15.00
					513	7.70	4.54
					536	—	10.80
					538	—	1.35
					545	—	1.74
					548	—	0.09
					552	—	0.56
					योग :-	29.80	46.23
3	लातेहार	डीही	334	91	14	2.91	0.01
					15	36.95	0.55
					22	—	4.03
					24	2.50	12.15
					25	8.60	11.40
					28	28.30	2.23
					29	0.16	—
					30	3.22	—
					योग :-	82.64	30.37
4	लातेहार	धोबियाझारन	336	43	3	—	1.43
					19	—	0.68
					24	—	5.32
					33	—	0.42
					35	—	0.14
					38	—	0.02
					40	—	0.06
					43	—	0.17
					46	—	0.41
					48	—	0.52
					50	—	3.65

सुधीर मुखर्जी / Sudhir Mukherjee  
उप मुख्य अभियंता (यां), ईन्धन  
Dy. Chief Engineer (M), Fuel  
दामोदर घाटी निगम, कोलकाता-54  
Damodar Valley Corpn., Kolkata-54

4	लातेहार	धोबियाझारन	336	43	56	—	6.15
					62	—	1.07
					70	—	1.14
					79	—	0.03
					82	—	7.92
					103	—	1.80
					105	—	8.66
					167	—	1.70
					184	—	0.12
					196	—	0.09
					199	—	0.10
					205	—	0.23
					208	—	0.04
					213	—	0.04
					227	—	0.05
					229	—	0.09
					231	—	0.03
					232	—	0.02
					238	—	0.12
					291	—	10.50
					293	—	11.70
					352	—	9.46
					355	—	3.40
योग :-					—	77.28	
5	लातेहार	अम्बाझारन	335	1	1	—	51.65
					2	—	11.60
					130	—	8.68
					134	—	4.33
योग :-					—	76.26	
					134.34 ए०	266.95 ए०	
कुल योग :- 134.34+266.94 = 401.28 एकड़							

  
 सुधीर मुखर्जी / Sudhir Mukherjee  
 उप मुख्य अभियंता (यां), ईन्धन  
 Dy. Chief Engineer (M), Fuel  
 दामोदर घाटी निगम, कोलकाता-54  
 Damodar Valley Corpn., Kolkata-54

  
 Deputy Commissioner,  
 Latehar



आयुक्त कार्यालय, पलामू प्रमण्डल, मेदिनीनगर।

शुद्धि पत्र

मेदिनीनगर, दिनांक 25/02/2019

उपायुक्त, लातेहार के पत्रांक 1385/रा0 दिनांक 22.12.2018 से लातेहार जिलांतर्गत मेसर्स डी0भी0सी0 लिमिटेड के तुबेद कोल माईस परियोजना के अंतर्गत पड़ने वाले 266.94 एकड़ गैरमजरूआ जंगल-झाड़ी भूमि के अपयोजन हेतु सैद्धांतिक रूप से अनापत्ति निर्गत करने हेतु प्राप्त प्रस्ताव के आलोक में इस कार्यालय के पत्रांक 27 दिनांक 10.01.2019 द्वारा तत्संबंधी सैद्धांतिक अनापत्ति निर्गत किया गया था।

पुनः उपायुक्त, लातेहार के पत्रांक 164/रा0 दिनांक 21.02.2019 से उनके द्वारा पूर्व प्रेषित प्रस्ताव में मौजा-धोबियाझारण, थाना नं0-336, खाता सं0-43, प्लॉट सं0-355, रकबा-3.40 एकड़ के स्थान पर खाता सं0-43, प्लॉट सं0-335, रकबा-3.40 एकड़ अंकित होने एवं सैद्धांतिक अनापत्ति प्रमाण पत्र में भी तत्संबंधी त्रुटि होने का उल्लेख करते हुए शुद्धि पत्र निर्गत करने का अनुरोध किया गया है।

उक्त के आलोक में इस कार्यालय के पत्रांक 27 दिनांक 10.01.2019 द्वारा निर्गत सैद्धांतिक अनापत्ति प्रमाण पत्र में मौजा-धोबियाझारण, थाना नं0-336, खाता सं0-43 के "प्लॉट सं0-335, रकबा-3.40 एकड़ को प्लॉट सं0-355, रकबा-3.40 एकड़" से प्रतिस्थापित किया जाता है।

सैद्धांतिक अनापत्ति प्रमाण पत्र में अन्य सभी आंकड़े एवं प्रावधान यथावत रहेंगे।

— EOL  
आयुक्त,  
पलामू प्रमण्डल, मेदिनीनगर।

ज्ञापांक 156 / मेदिनीनगर, दिनांक 25/02/2019

प्रतिलिपि :- उपायुक्त, लातेहार को उनके पत्रांक 164/रा0 दिनांक 21.02.2019 के संदर्भ में सूचनार्थ एवं आवश्यक कार्रवाई हेतु प्रेषित।

प्रतिलिपि :- सचिव, राजस्व, निबंधन एवं भूमि सुधार विभाग, झारखण्ड, राँची को सूचनार्थ प्रेषित।

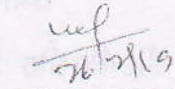
सुधीर मुखर्जी / Sudhir Mukherjee  
उप मुख्य अभियंता (यां), ईन्धन  
Dy. Chief Engineer (M), Fuel  
दामोदर घाटी निगम, कोलकाता-54  
Damodar Valley Corpn., Kolkata-54

आयुक्त,  
पलामू प्रमण्डल, मेदिनीनगर।



झापांक-1.7.9...../रा0, दिनांक- 26 / 02 / 2019

प्रतिलिपि :- उप मुख्य अभियंता (यांत्रिक), डी0भी0सी0 को सूचनार्थ एवं  
आवश्यक कार्रवाई हेतु प्रेषित।



अपर समाहर्ता,  
लातेहार।

26-02-19



सुधीर मुखर्जी / Sudhir Mukherjee  
उप मुख्य अभियंता (यां), ईंधन  
Dy. Chief Engineer (M), Fuel  
दामोदर घाटी निगम, कोलकाता-54  
Damodar Valley Corpn., Kolkata-54