


LEGEND :-

- 1. BORE HOLES (200m X 200m)
- 2. BORE HOLES (400m X 400m)
- 3. PLATEAU BOUNDARY LINE
- 4. DISTRICT BOUNDARY LINE
- 5. ML BOUNDARY LINE
- 6. CONTOUR LINE
- 7. SOIL
- 8. KHONDALITE
- 9. LATERRITIC BAUXITE / BAUXITE
- 10. G1 LEVEL EXPLORATION AREA
- 11. G2 LEVEL EXPLORATION AREA
- 13. SAFETY ZONE




Sheet No - IV



M. N. DASTUR & COMPANY (P) LTD.
CONSULTING ENGINEERS, KOLKATA

FOR : **LARSEN & TOUBRO LIMITED**
MUMBAI

PREPARATION OF MODIFIED MINING PLAN
FOR SUMALI BAUXITE DEPOSIT IN ODISHA

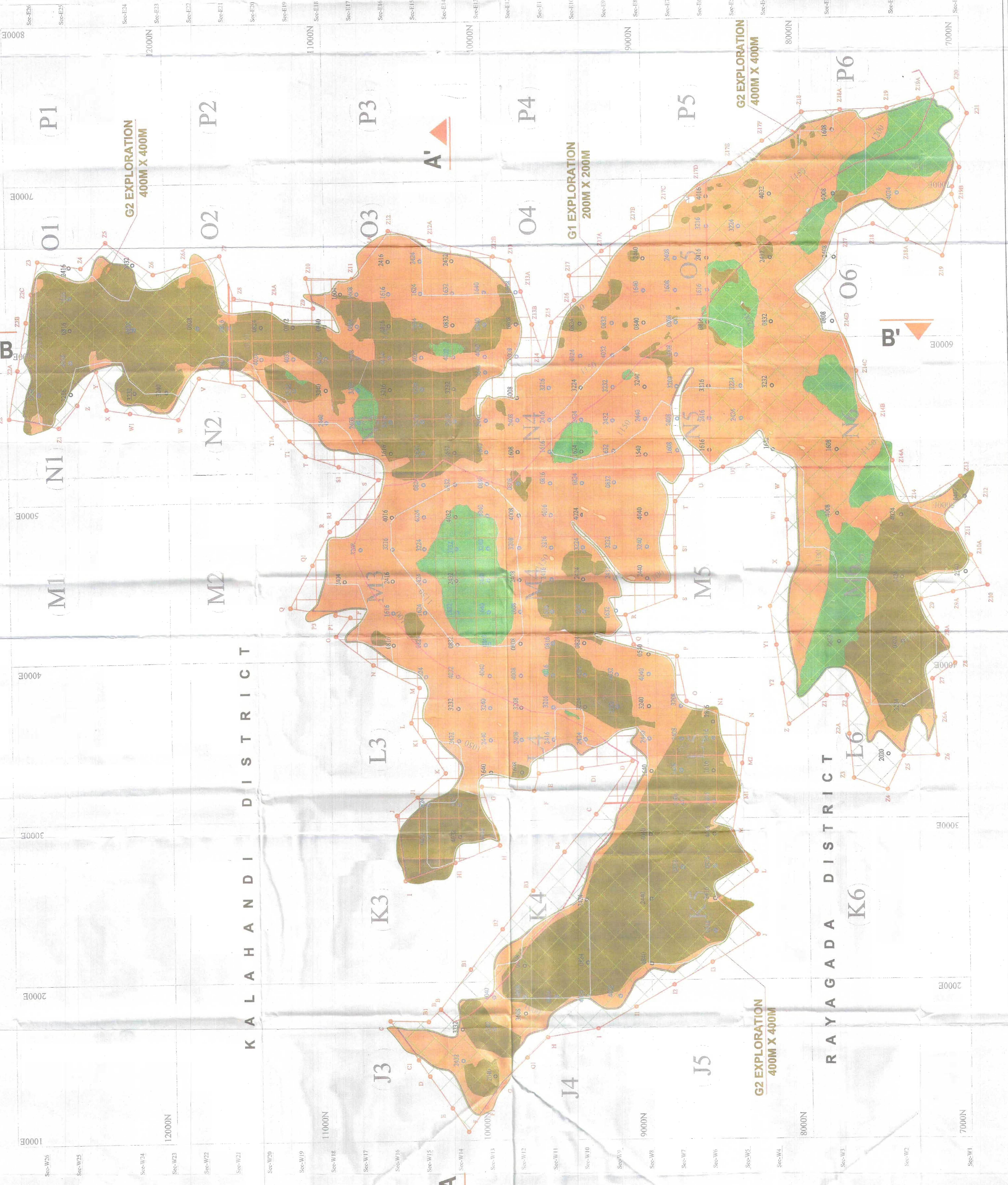


GEOLOGICAL PLAN

DRAWN	SAC	09.08.2016	DRG. No.	REV.
APPROVED	BS	09.08.2016	11420-97C-000-PRM-0003	0

This drawing is the property of M. N. DASTUR & COMPANY (P) LTD and is issued for the specific project mentioned herein. This is not to be copied or used for other projects unless expressly permitted by M. N. DASTUR & COMPANY (P) LTD.

S. E. ...
...
...



K A L A H A N D I D I S T R I C T

R A Y A G A D A D I S T R I C T